



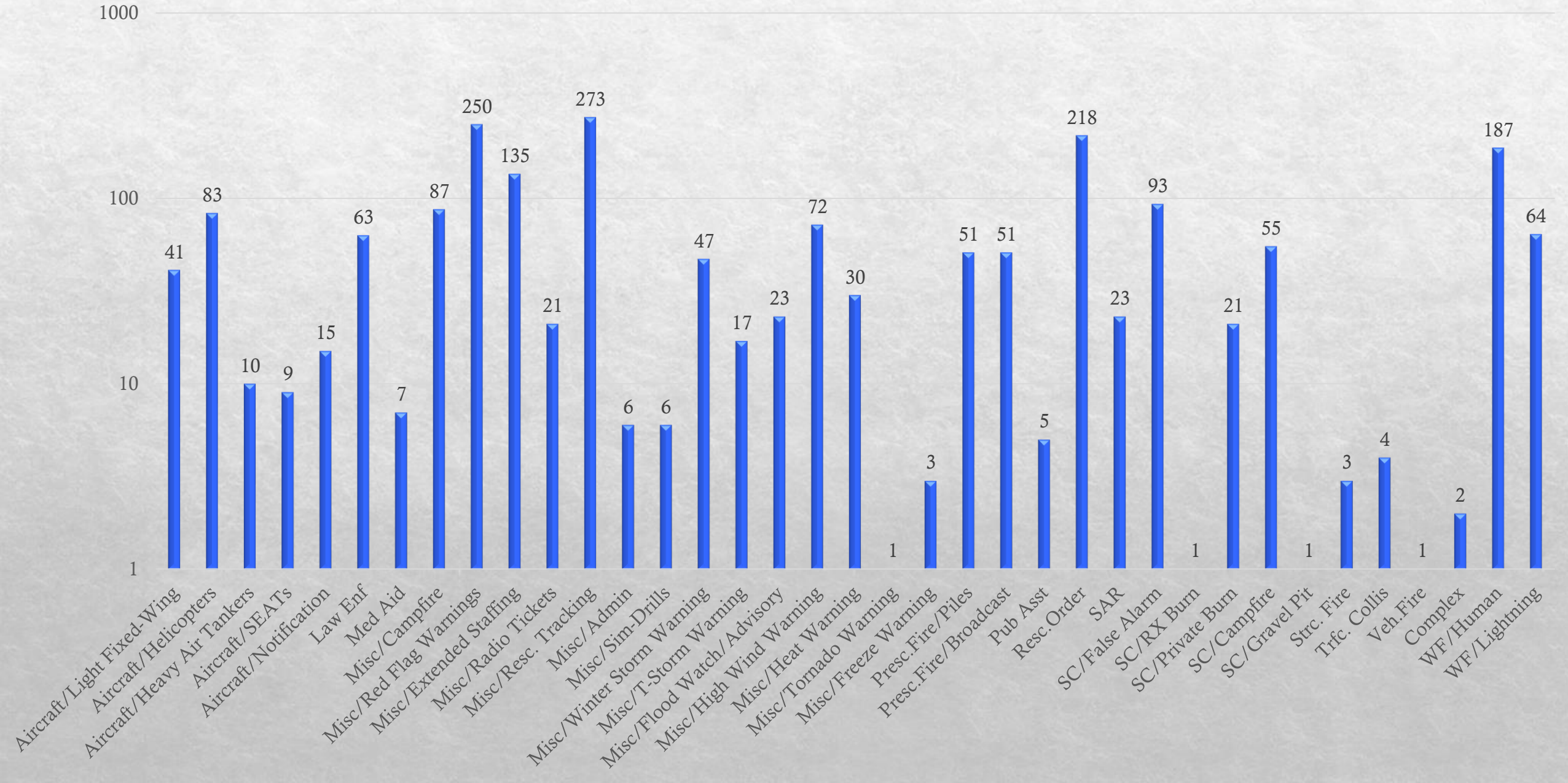
2022 Year End Report

Pueblo Interagency Dispatch Center

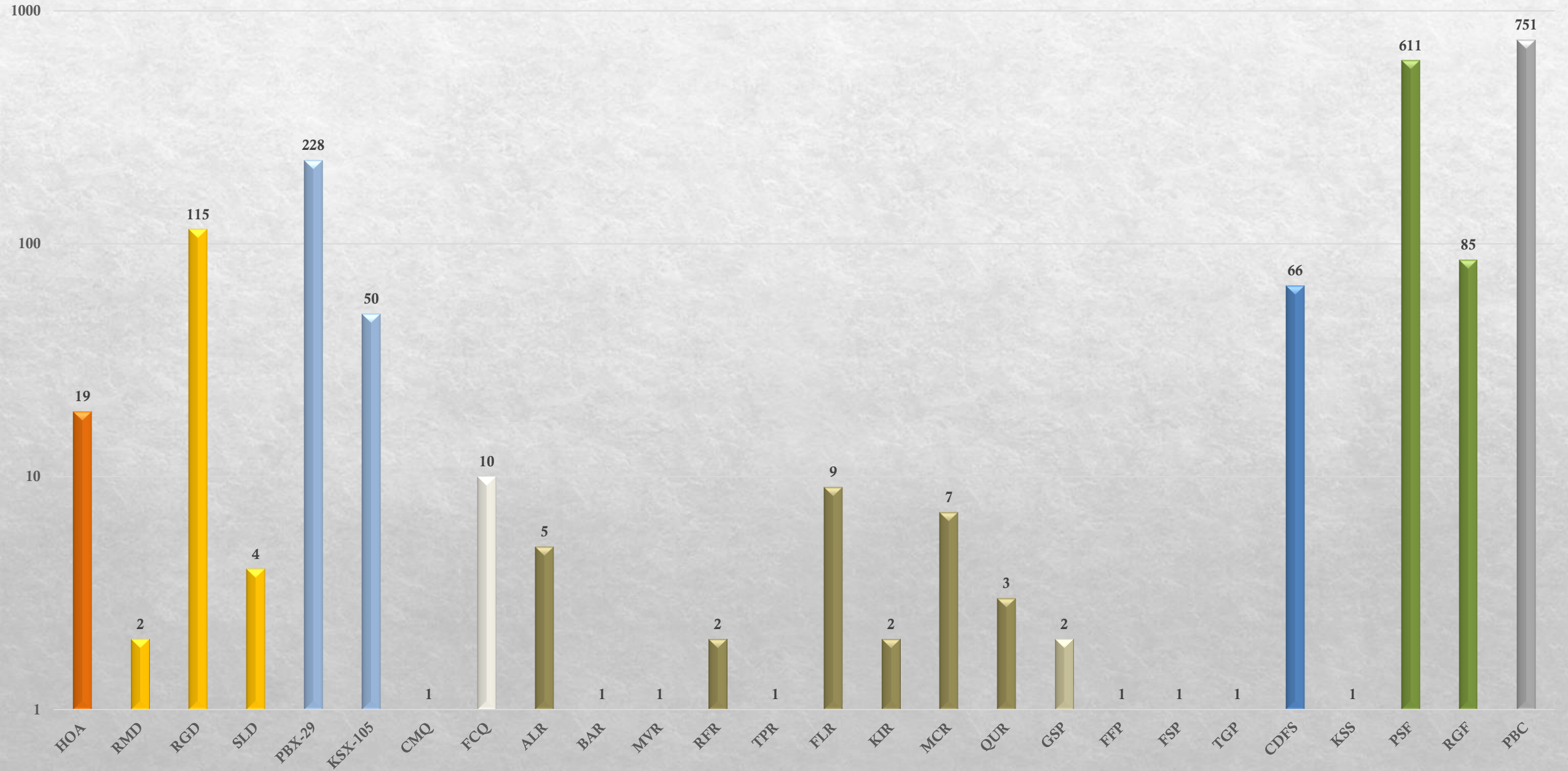
Narrative

- ◆ The 2022 fire season was moderate compared to the last 5 years. The first and last wildland fire was in Kansas; the first January 11th and the last December 1st. A total of 251 wildland fires for 114,537.48 acres burned within the zone. The center supported 45 large fires (94,632 acres) and hosted 3 Ty 3 IMT, 2 IMT and 1 IMT. Pueblo Dispatch was the first center in Region 2 to utilize the CIMT (Complex Incident Management Team) ordering system, to establish minimum qualification and training standards for Command & General Staff managing complex incidents. The first 2 CIMT Team orders was ordered in April supporting human caused fires in Colorado's Otero and Bent Counties. In May at the High Park Fire) Park County and Front Range Center (BLM)) hosted 1 Ty1 CIMT Team that closed with a 2-foot snowstorm as team members re-mobilized to an incident in Montrose Dispatch Zone. Colorado Federal and Colorado State Fire Management increased suppression resources throughout the year to ensure effective and aggressive initial attack in Southeastern Colorado.
- ◆ The center staffed expanded dispatch for 5 months a combination of in house and virtual settings. Expanded supported several dispatch centers within the region with initial orders for IMT Team Mobilization. The center completed 2964 resource orders supporting in zone and out of area incidents.
- ◆ Clinton Bellinger joined the staff this year as a permanent initial attack dispatcher. He comes with a wealth of experience in wildland firefighting, aviation, and knowledge of the Colorado geographic area. The center has been approved to increase it staffing with the support of the Pike National Forest, Rio Grande National Forest and Colorado Department of Fire Prevention and Control. In addition, we are excited to have 3 interns from Job Corp coming in later this year. Lastly, Cindy French Assistant Dispatch Center Manager announced her 2023 retirement after serving dispatch for over 30 years.
- ◆ Pueblo Dispatch Center staff is still working through the plans of the relocation to the Colorado Springs area. As always, there are many questions and confusion to the move and how it will increase the performance.

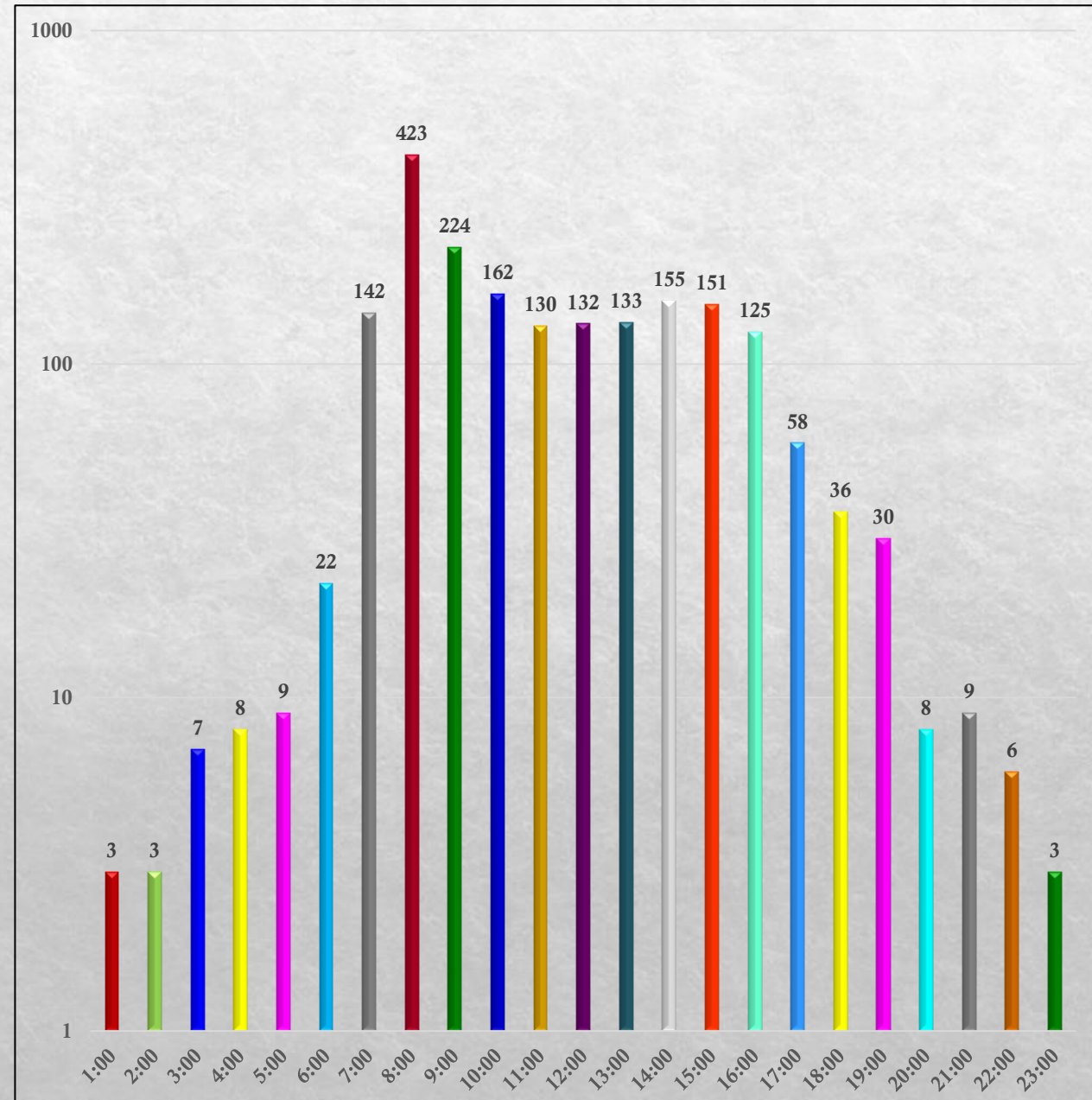
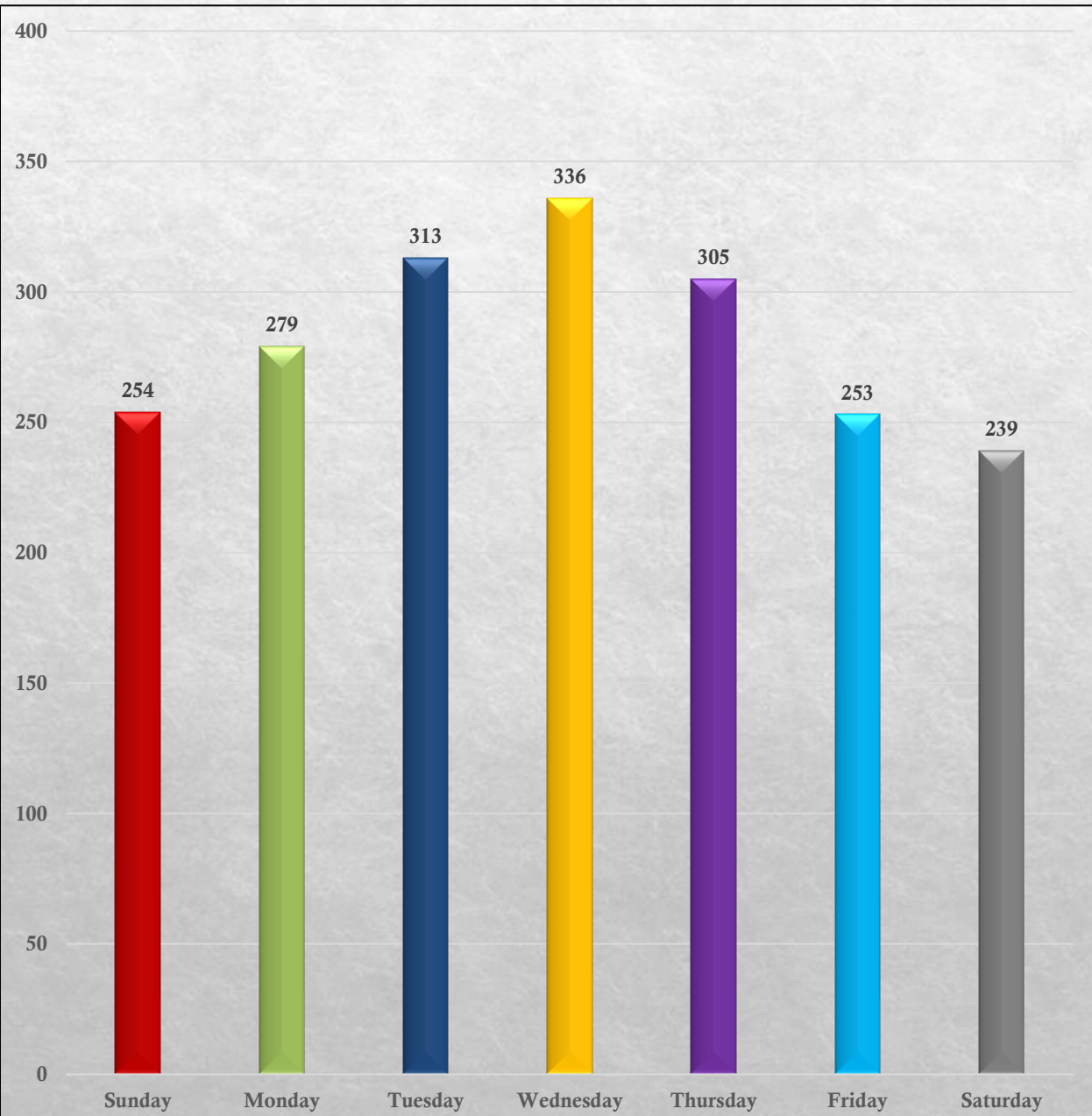
Incidents by Type: 1,979



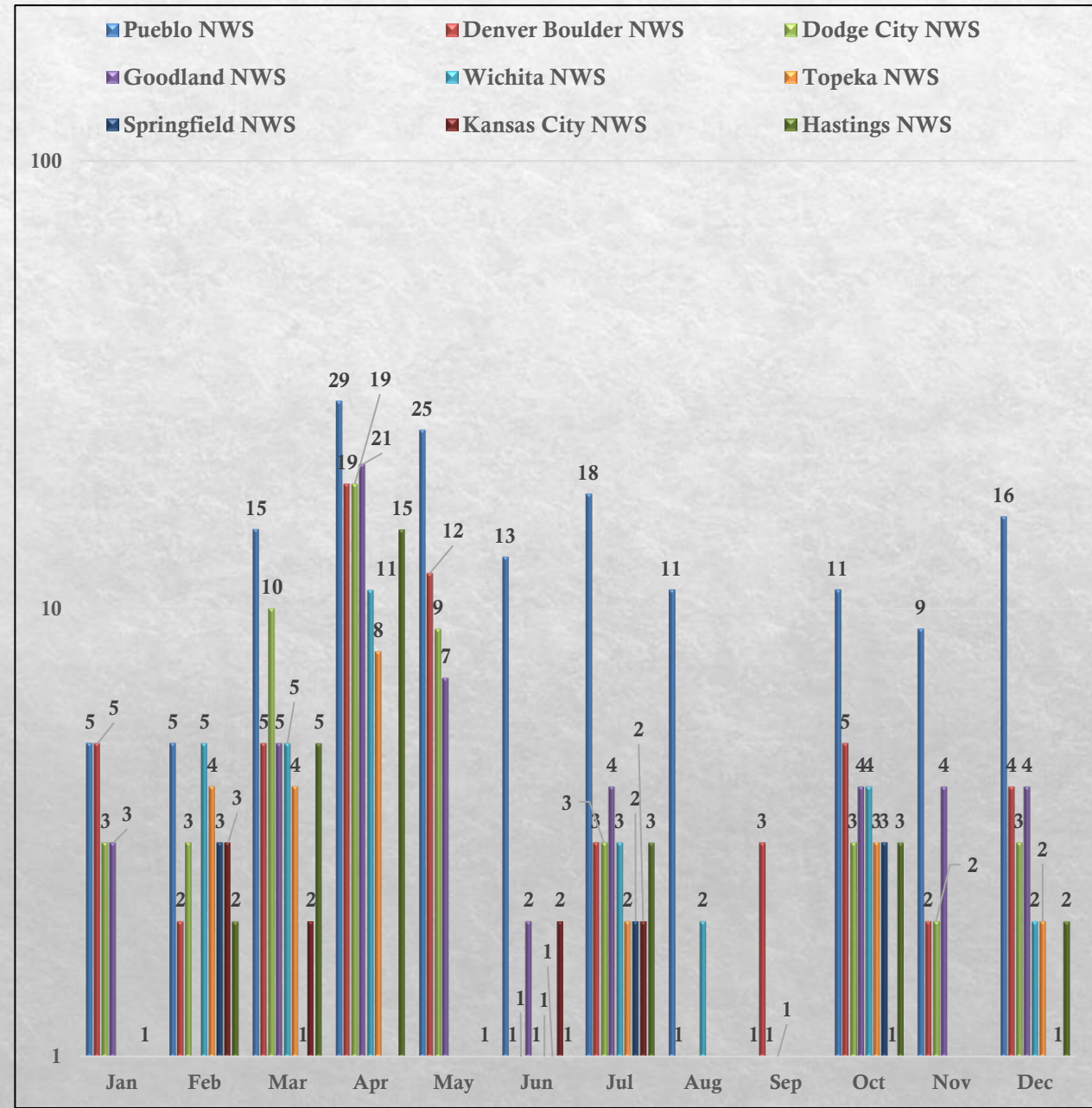
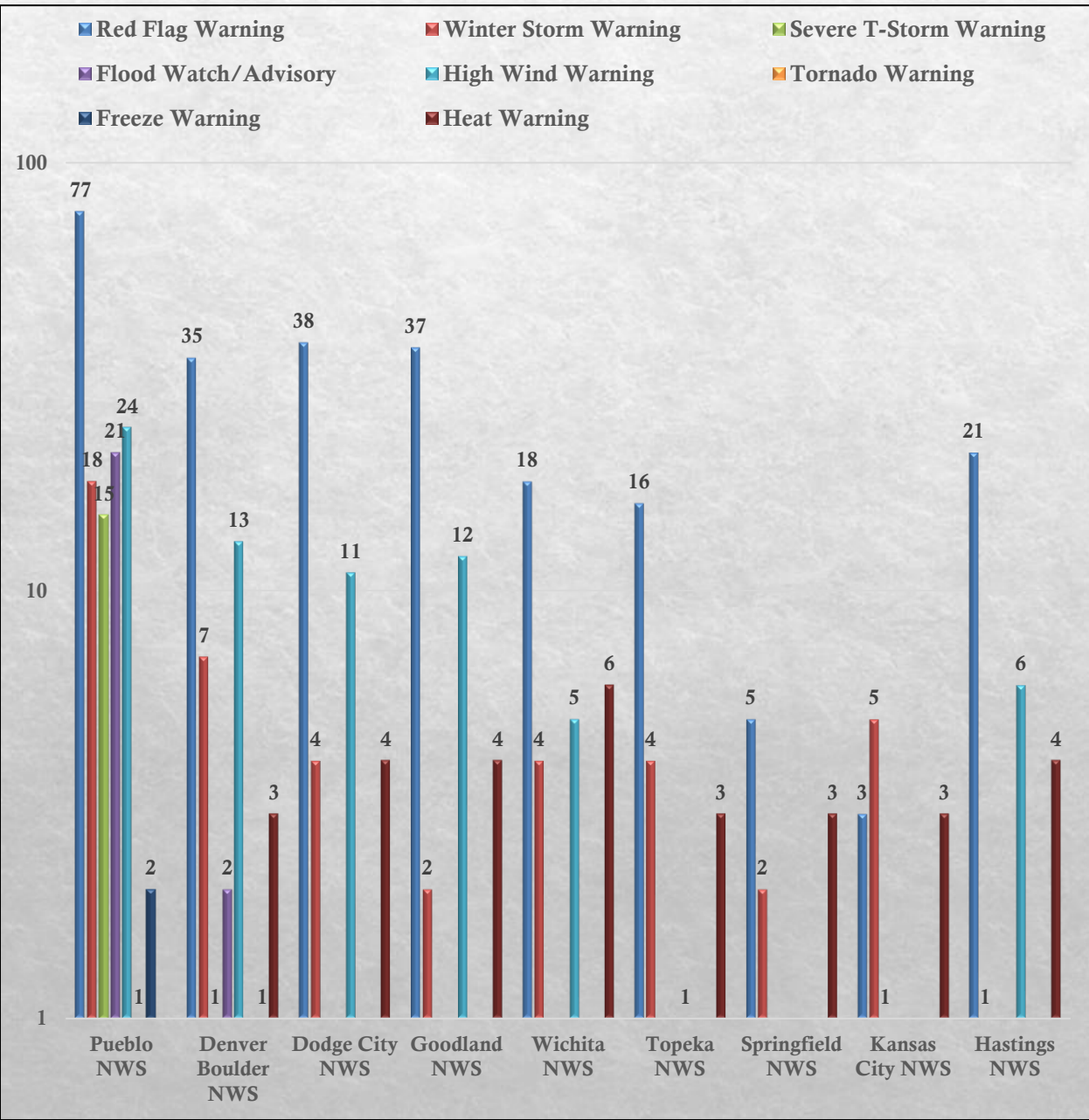
Incidents by Agency



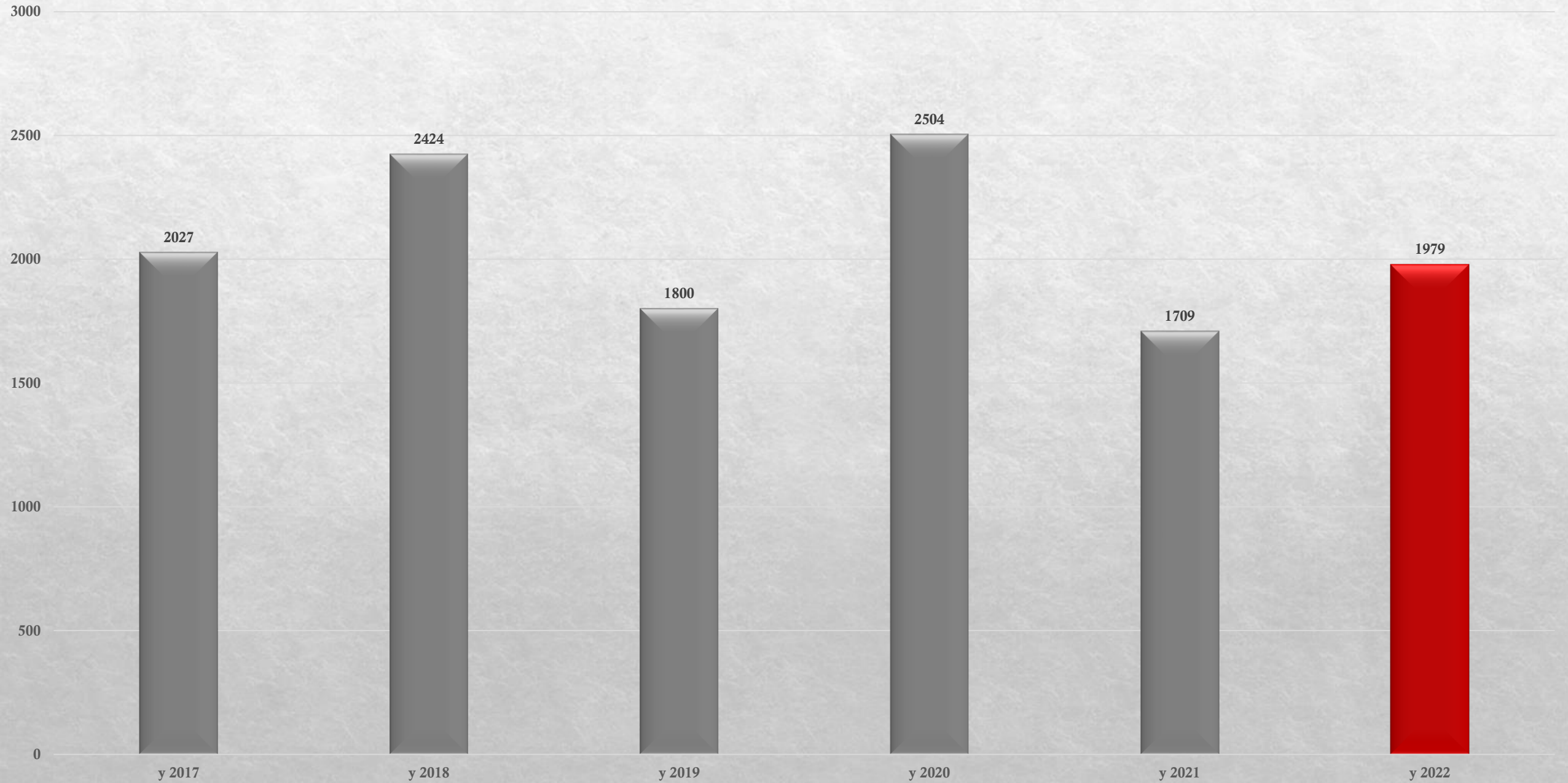
Incidents by Day / Hours



Weather Alerts / Warning: 443



5 Year Average of Incidents: 2,092.8



Fires & Acres by Agency

■ Hum: 187

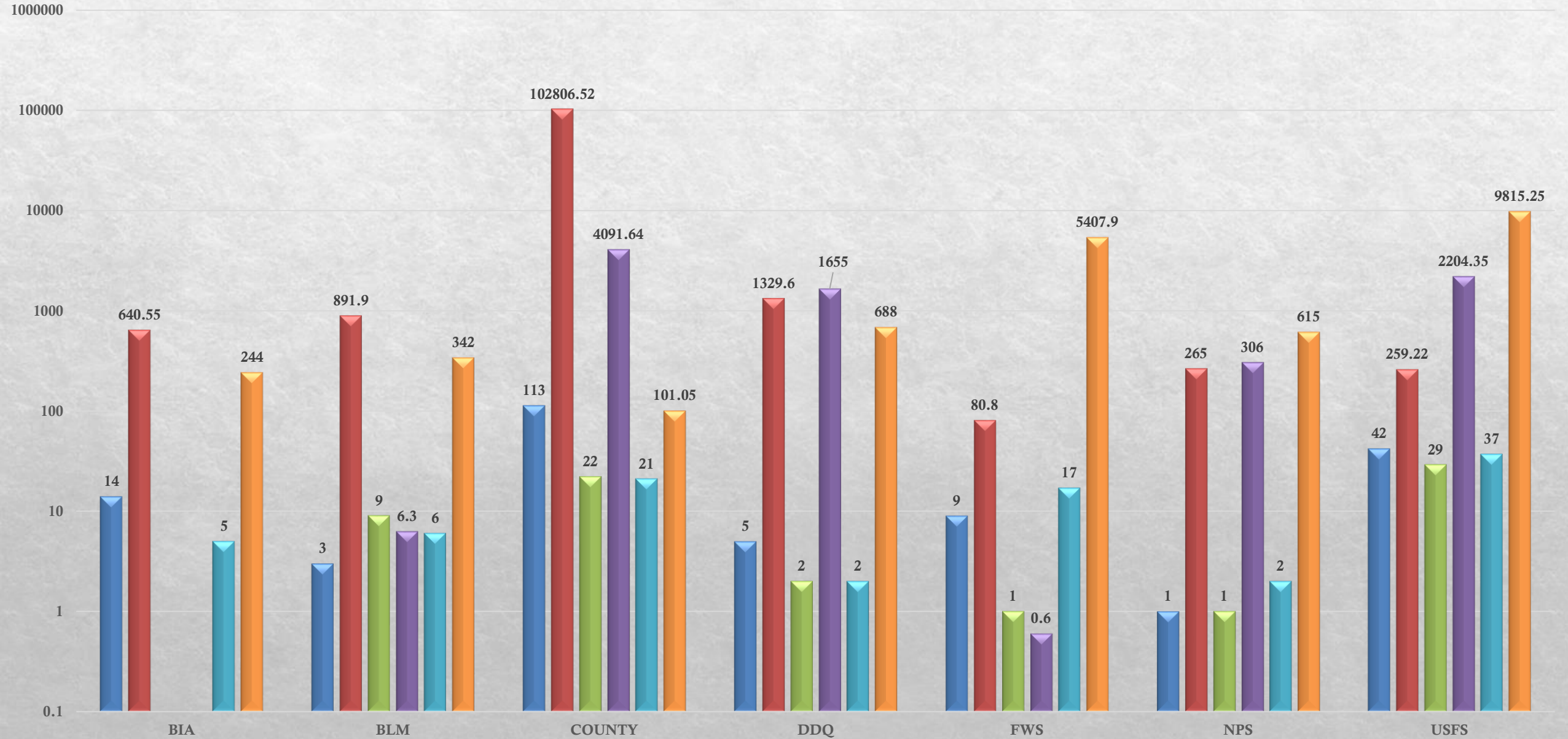
■ Ac. 106273.59

■ Ltn: 64

■ Ac. 8263.89

■ RX: 90

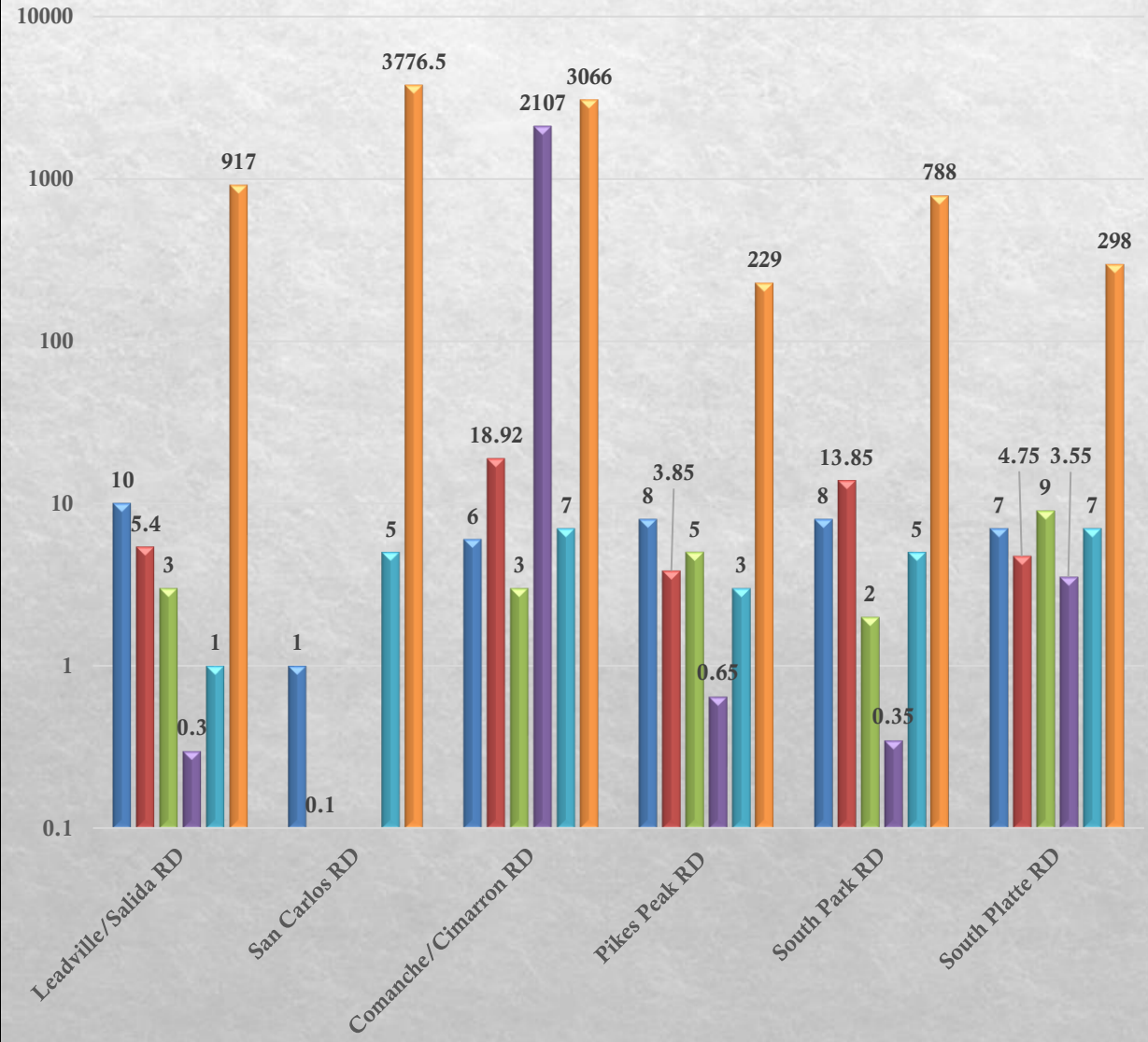
■ Ac. 17213.2



USFS Fires & Acres

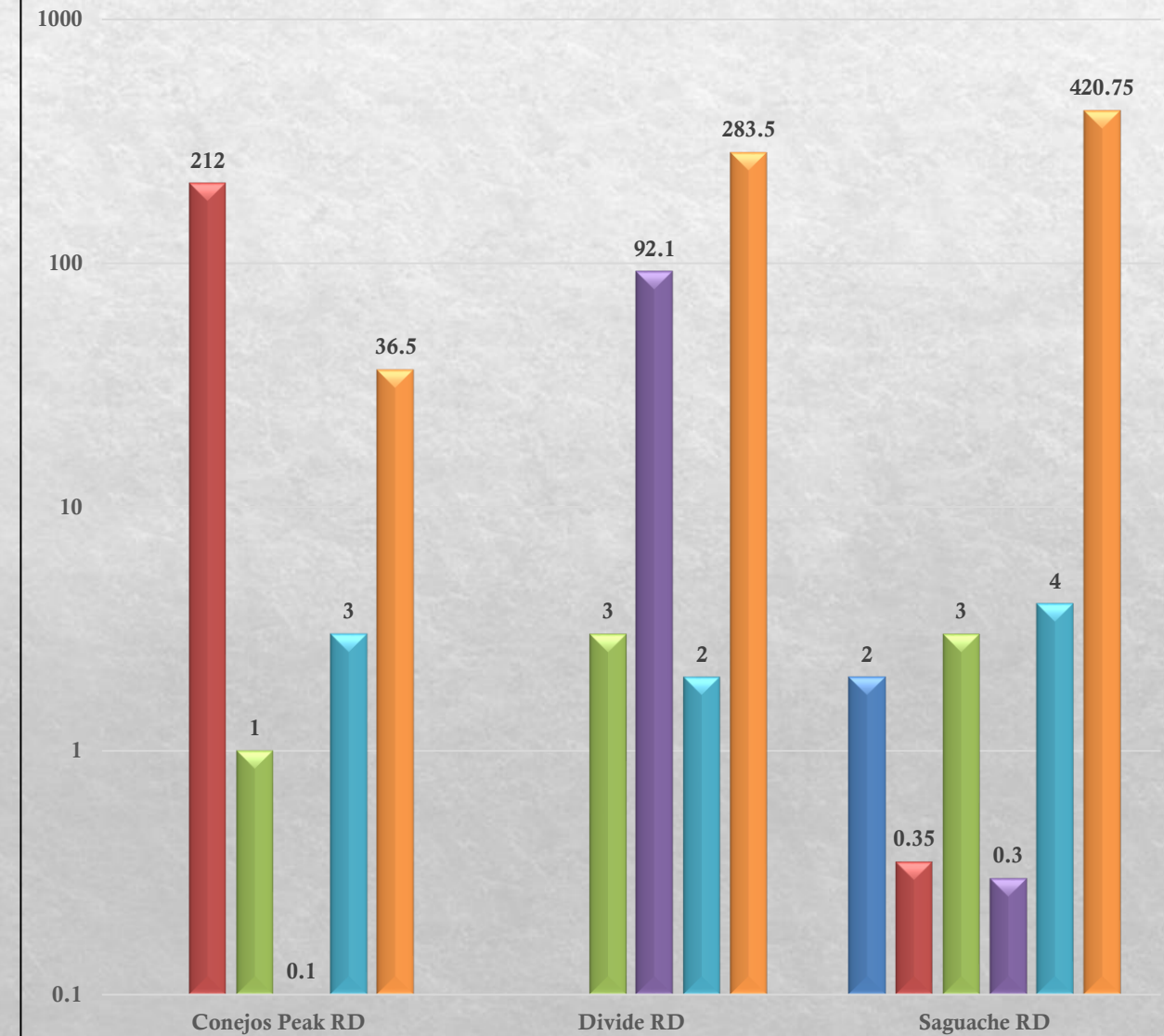
PSF

■ Hum: 40
 ■ Ac. 46.87
 ■ Ltn: 22
 ■ Ac. 2111.85
 ■ RX: 28
 ■ Ac. 9074.5

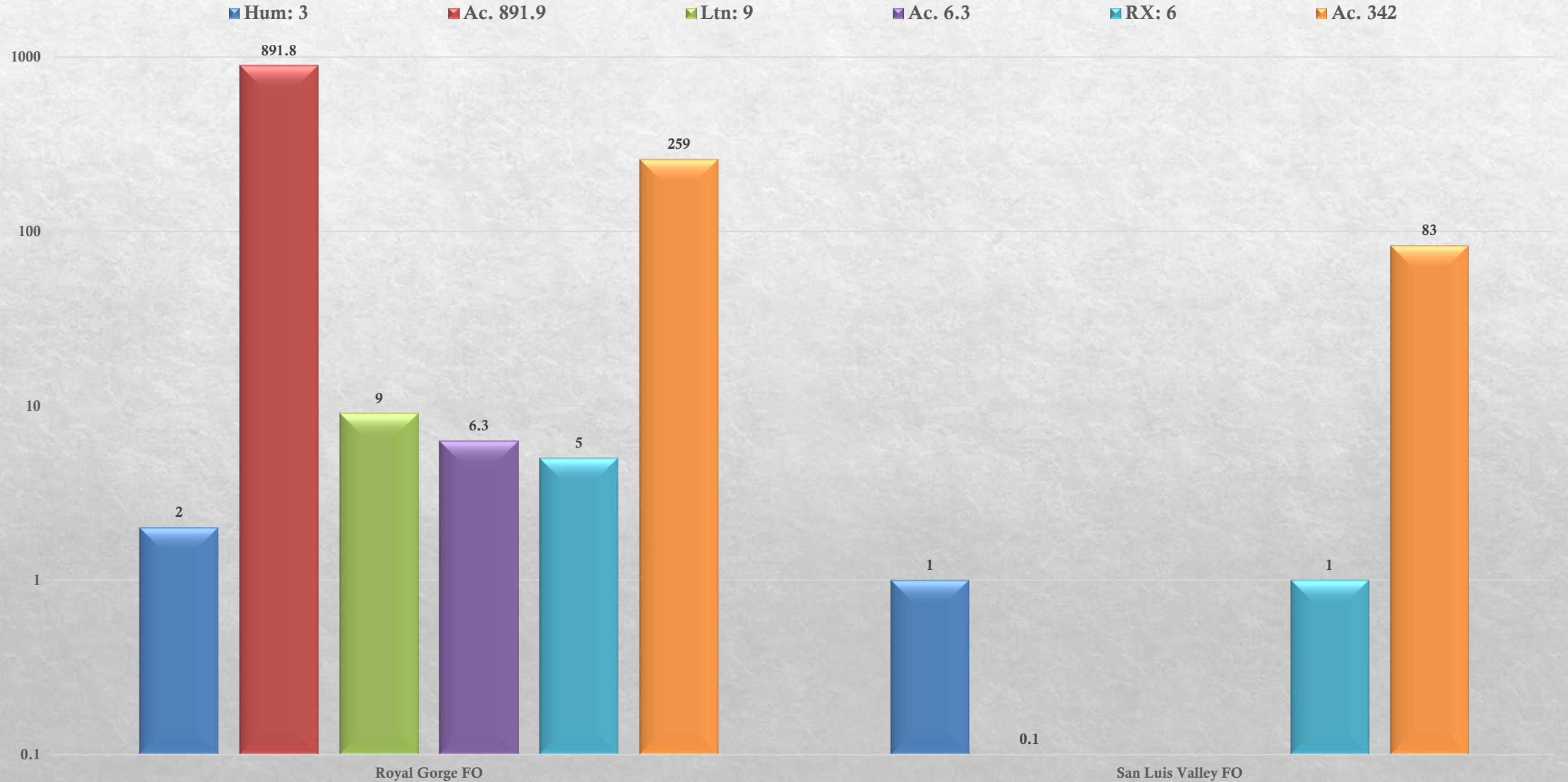


RGF

■ Hum: 2
 ■ Ac. 212.35
 ■ Ltn: 7
 ■ Ac. 92.5
 ■ RX: 9
 ■ Ac. 740.75



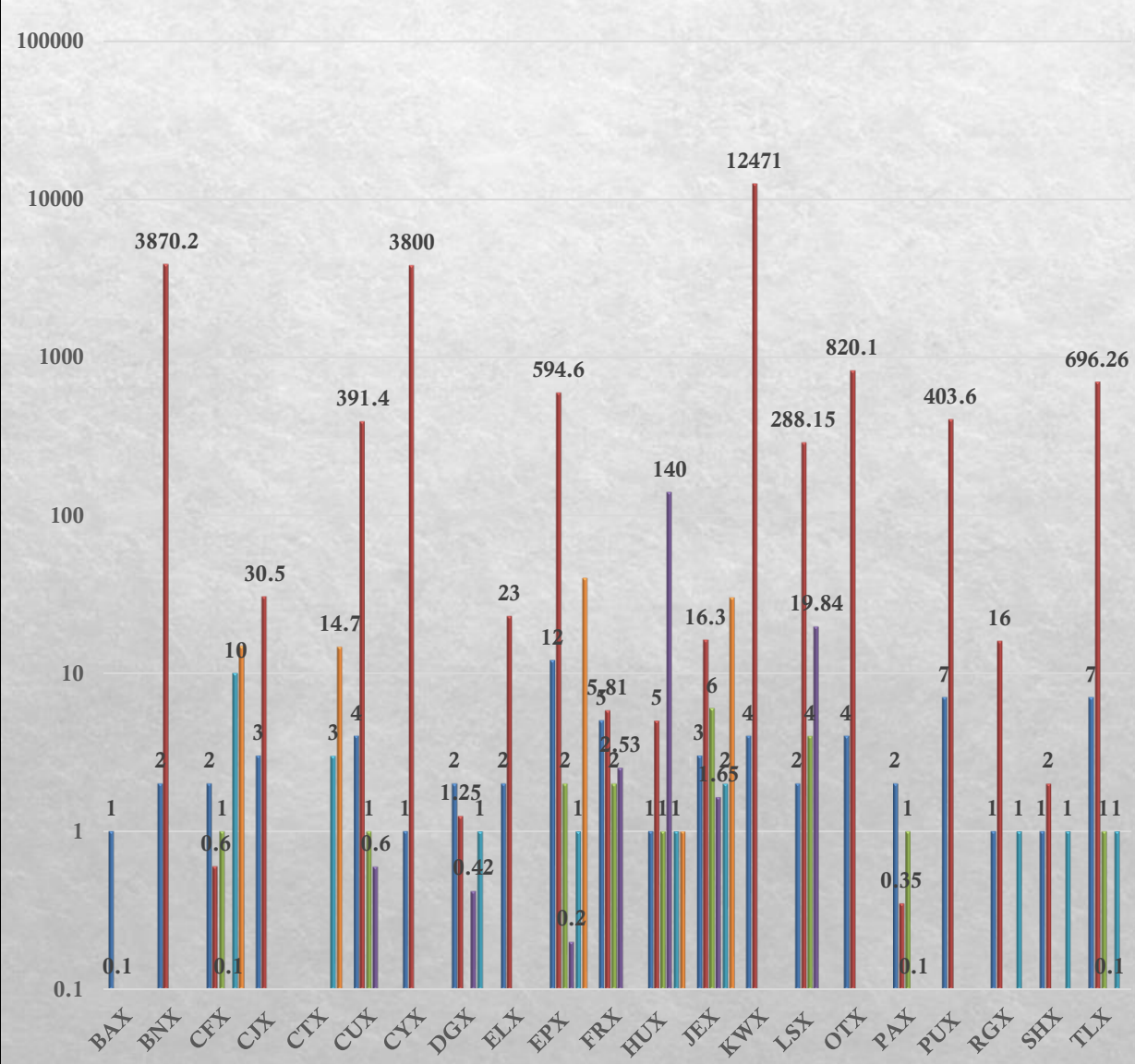
BLM Fires & Acres



County Fires and Acres

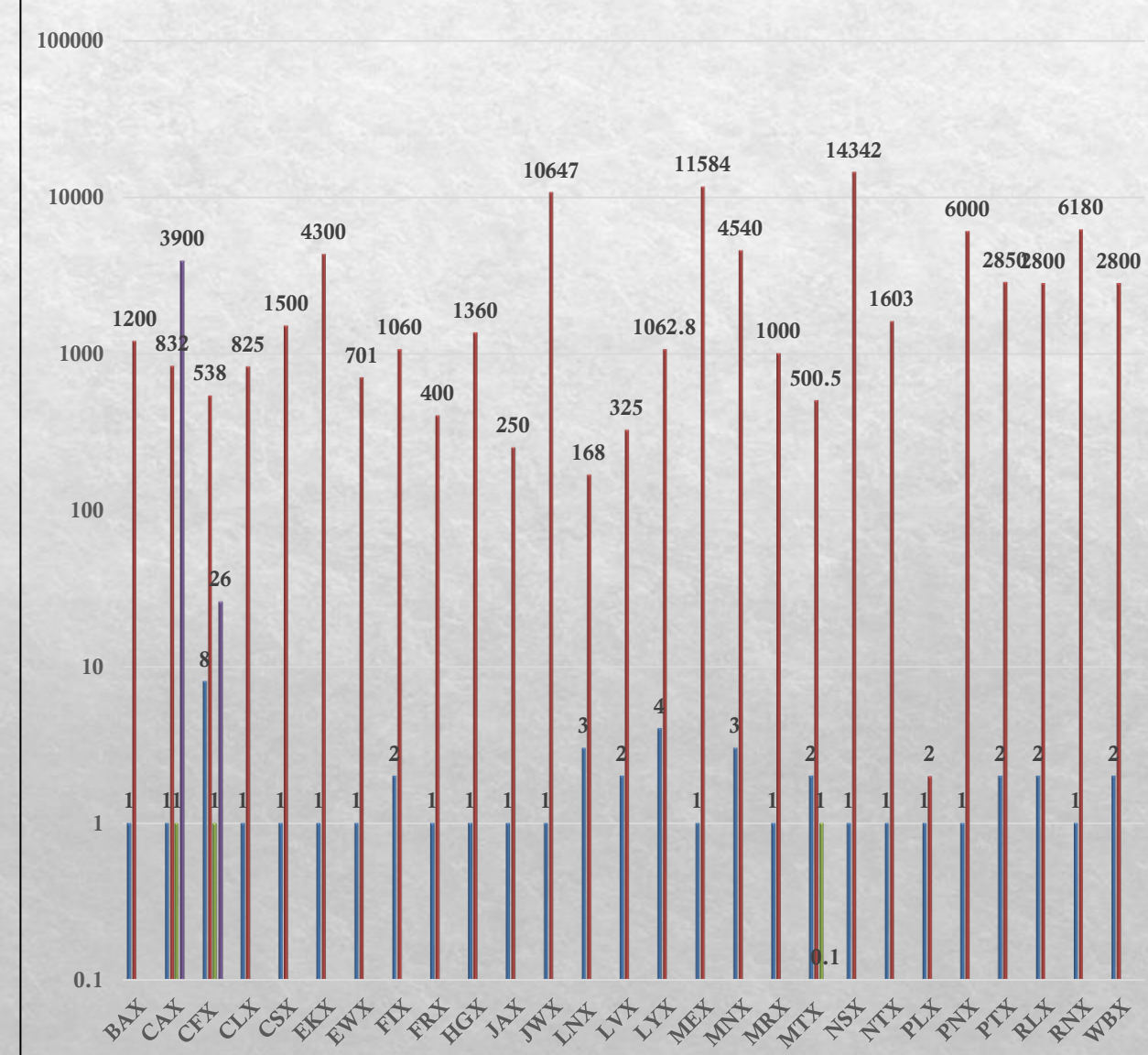
Colorado

■ Hum: 66
 ■ Ac. 23436.22
 ■ Ltn: 19
 ■ Ac. 165.54
 ■ RX: 21
 ■ Ac. 101.05



Kansas

■ Hum: 47
 ■ Ac. 79370.3
 ■ Ltn: 3
 ■ Ac. 3926.1
 ■ RX: 0
 ■ Ac. 0



Fires & Acres by Month

■ Hum: 187

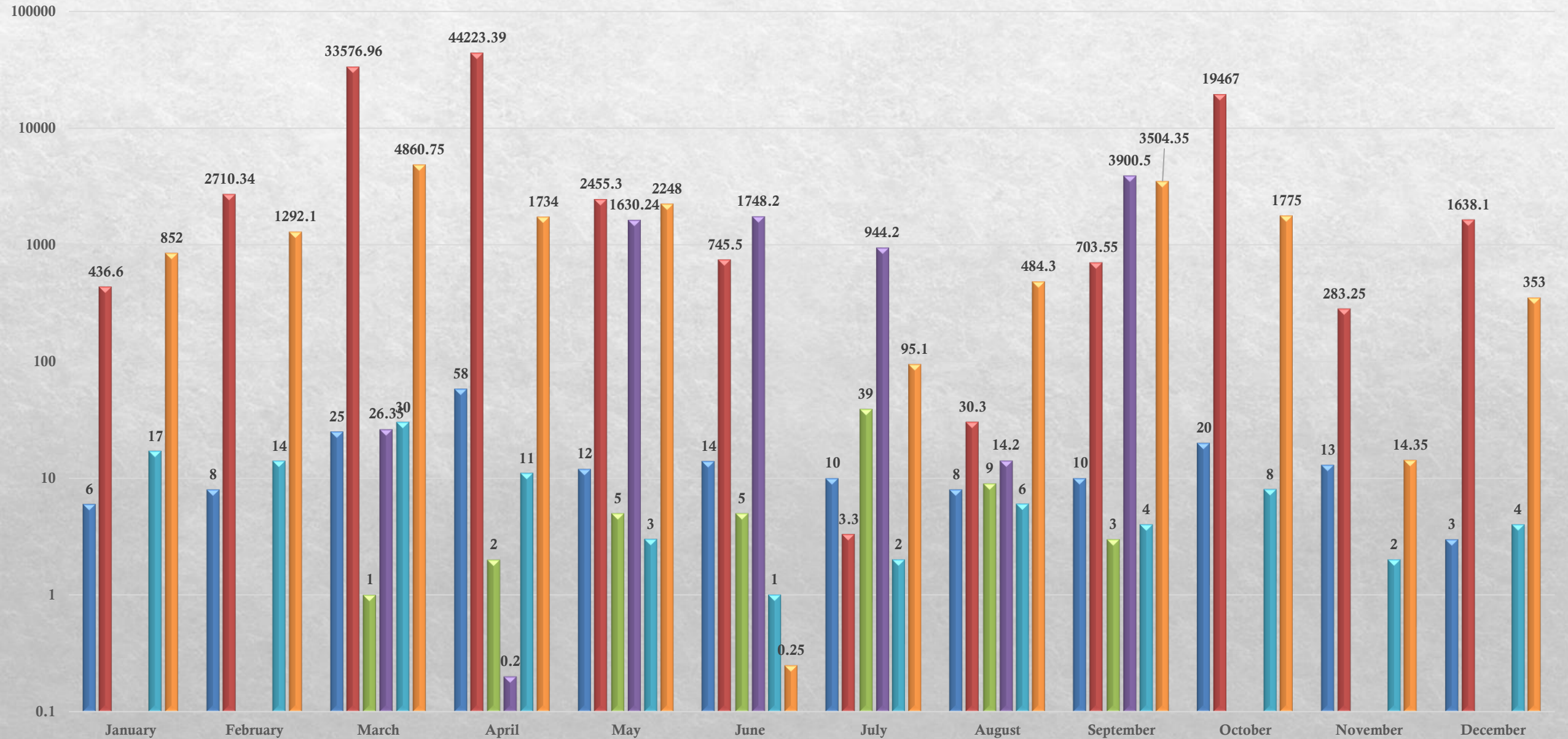
■ Ac. 106273.59

■ Ltn: 64

■ Ac. 8263.89

■ RX: 90

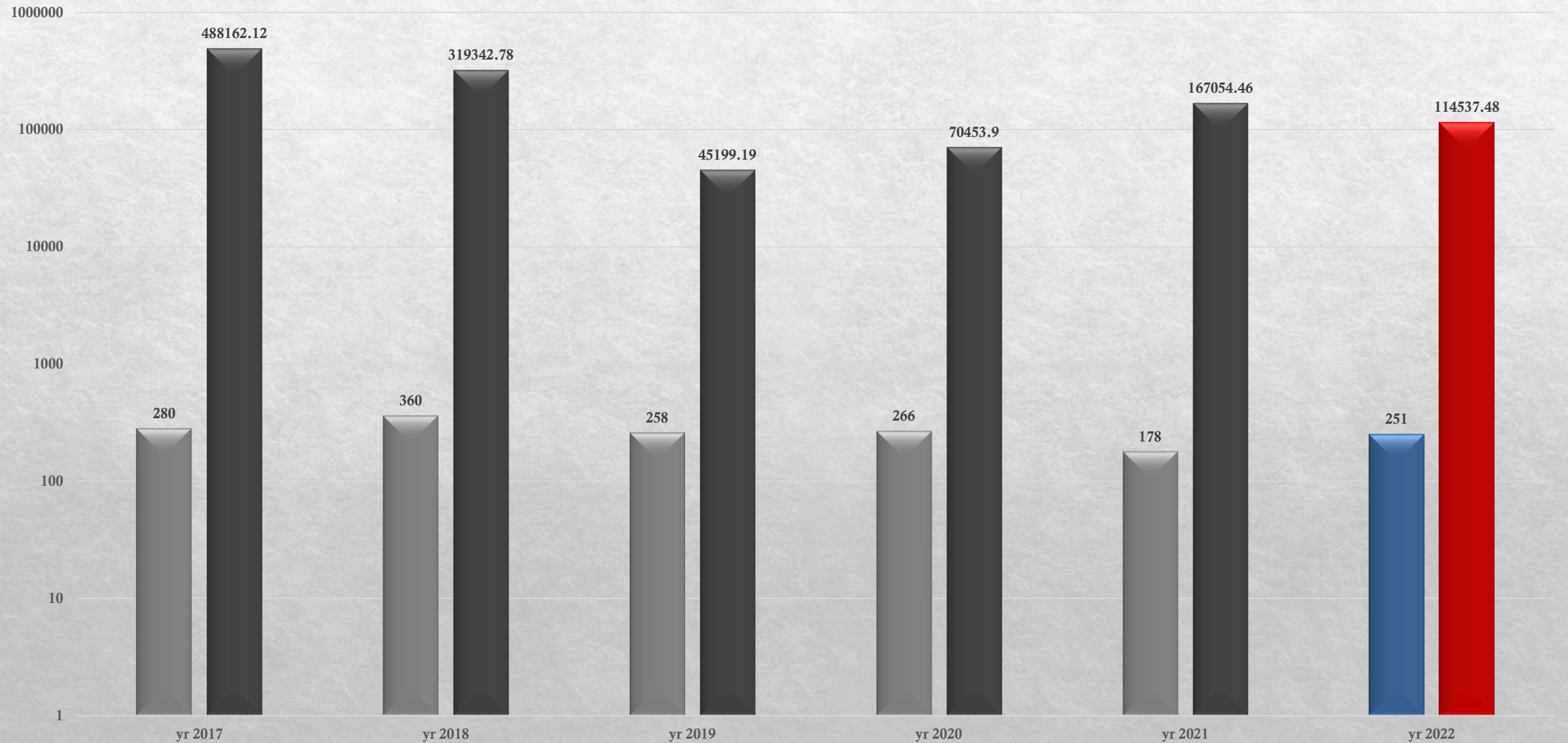
■ Ac. 17213.2



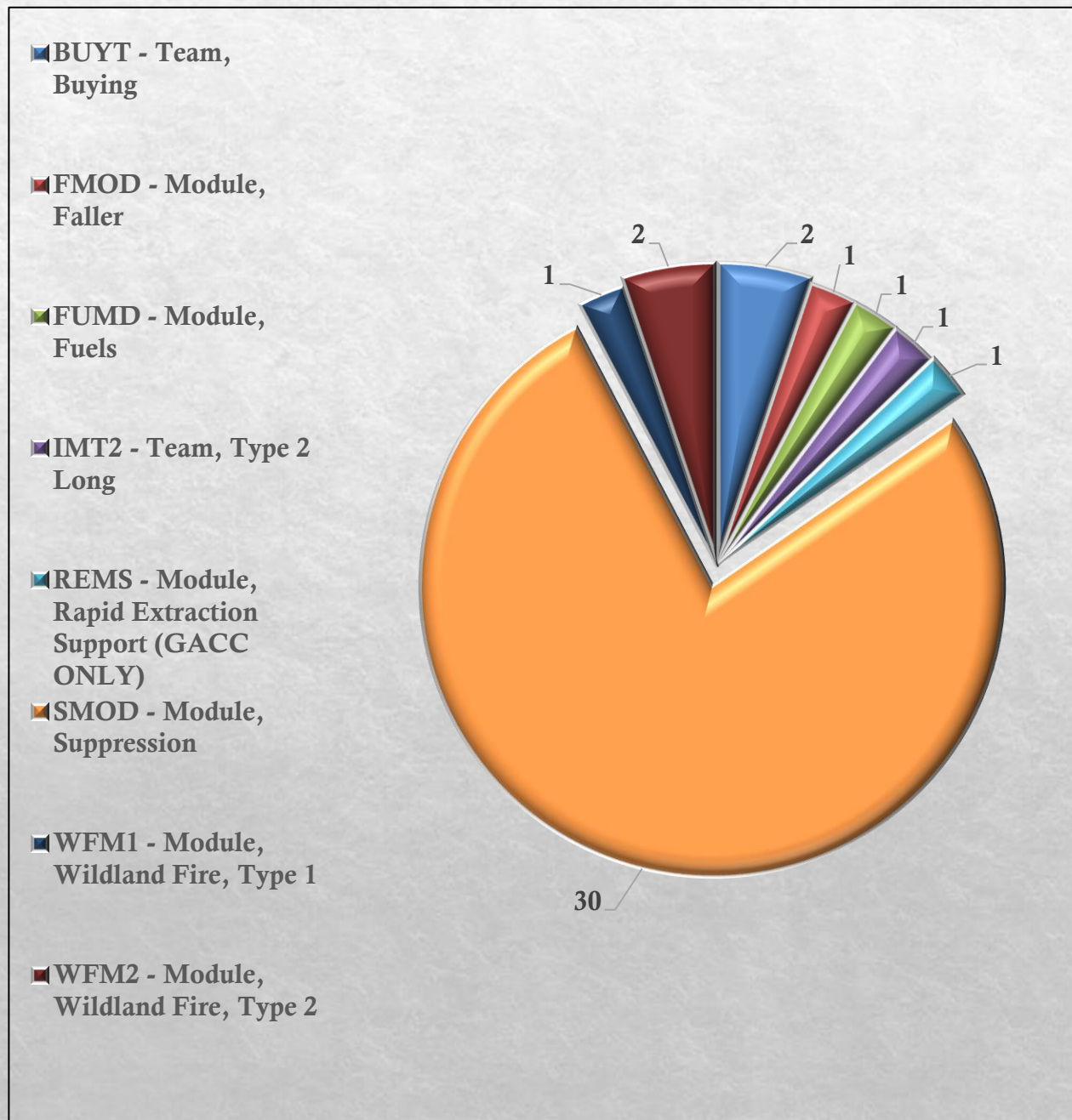
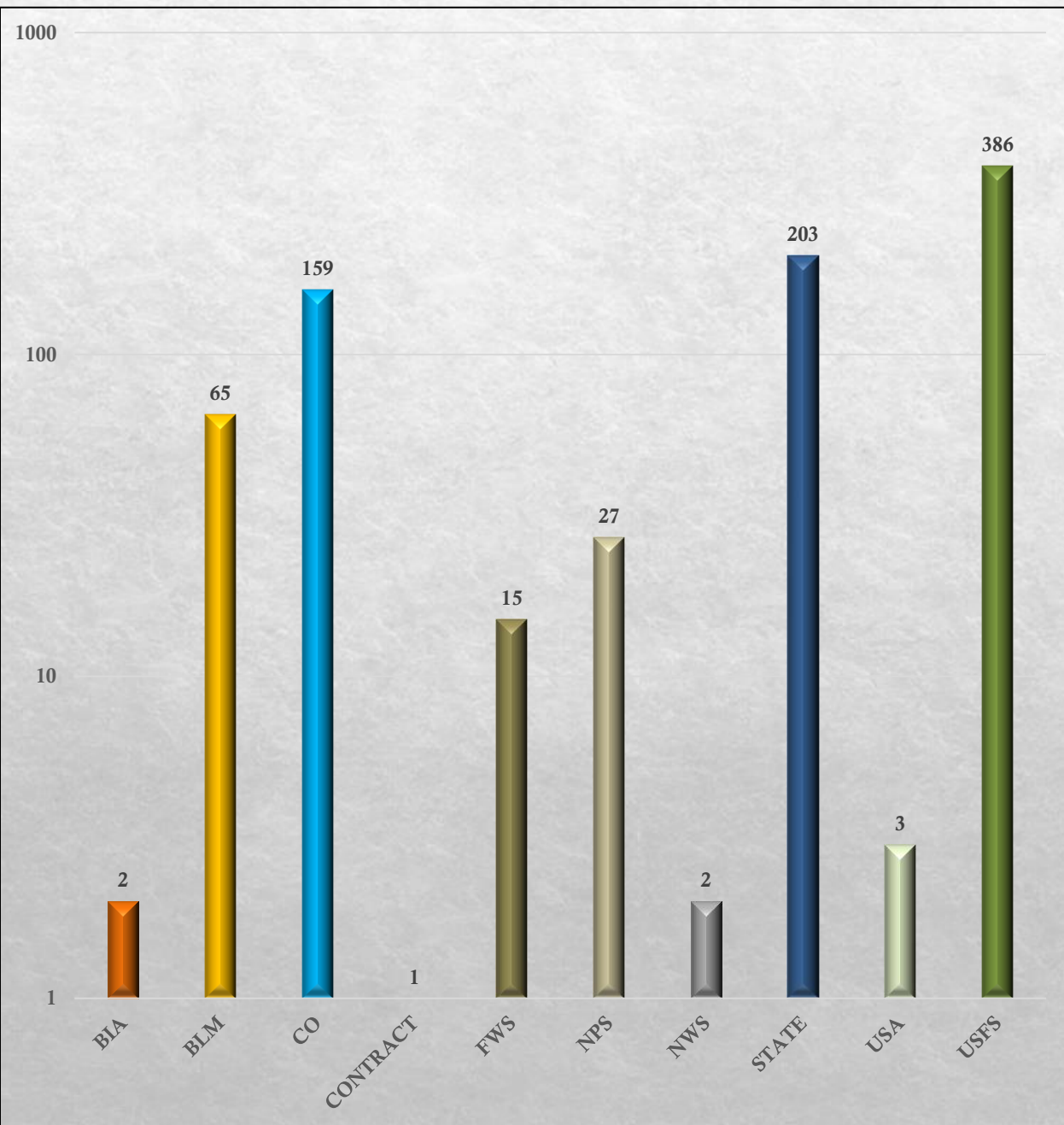
5 Year Average Fires: 268 / Acres: 218,042.5

■ Fires

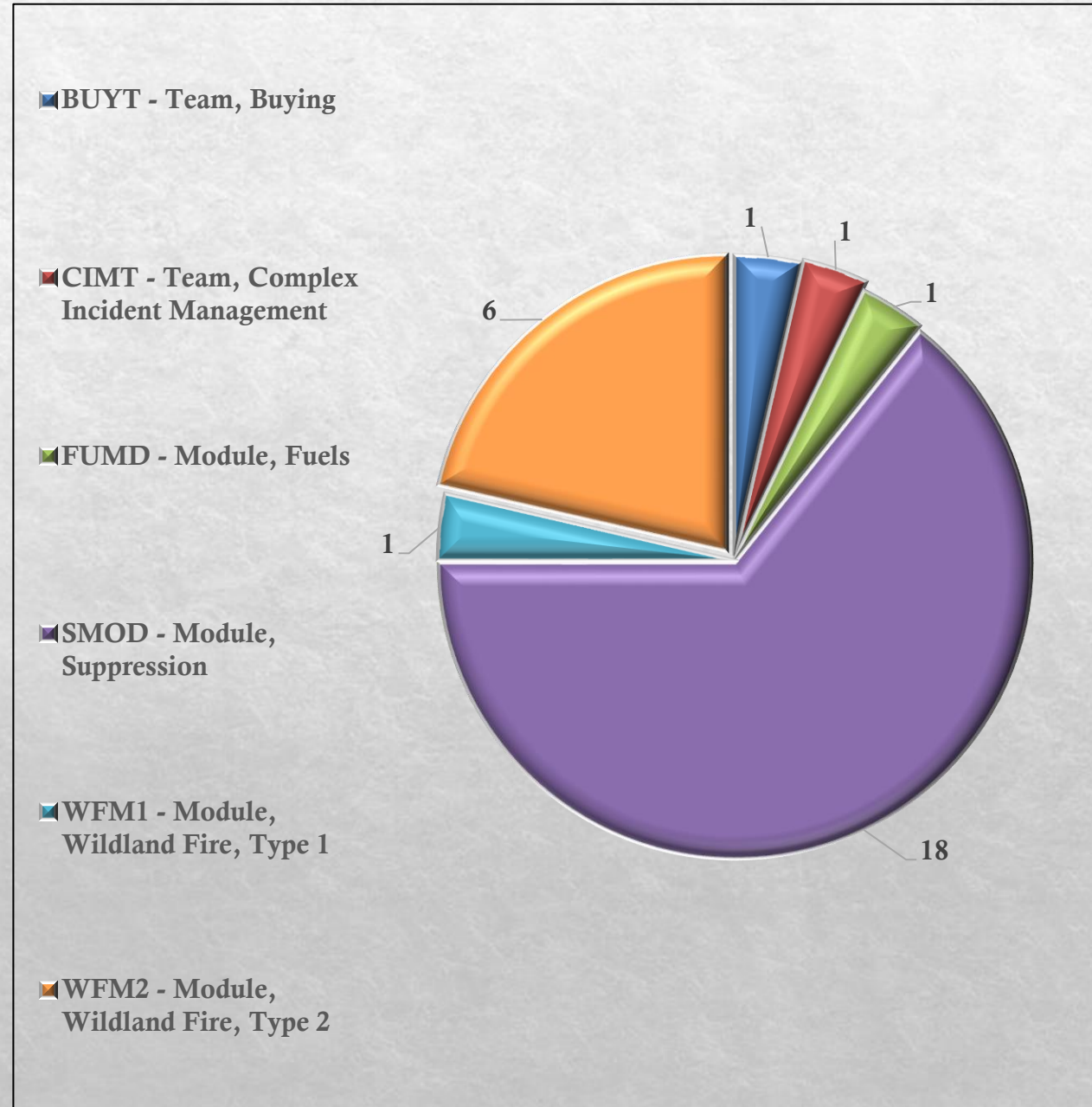
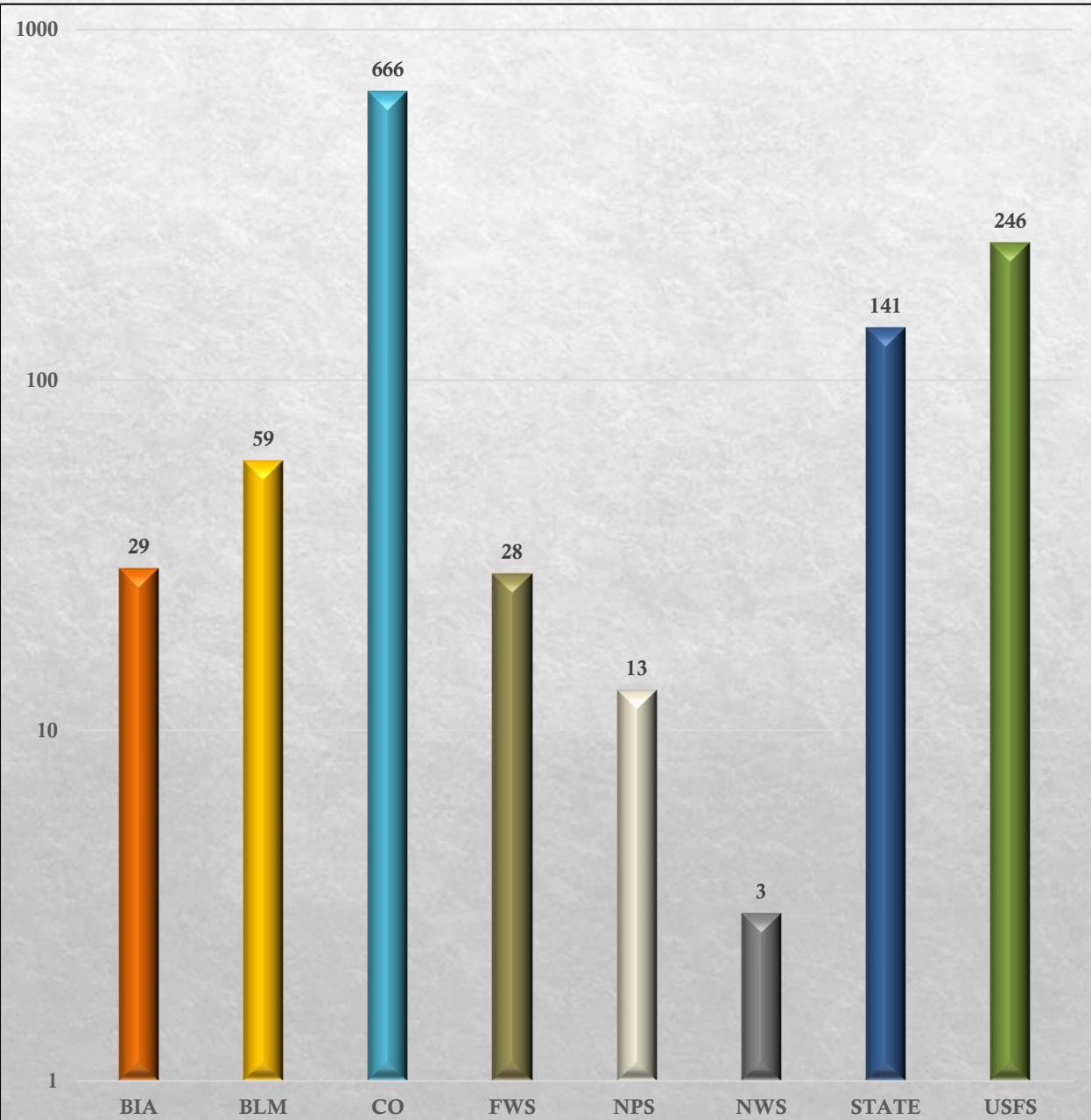
■ Acres



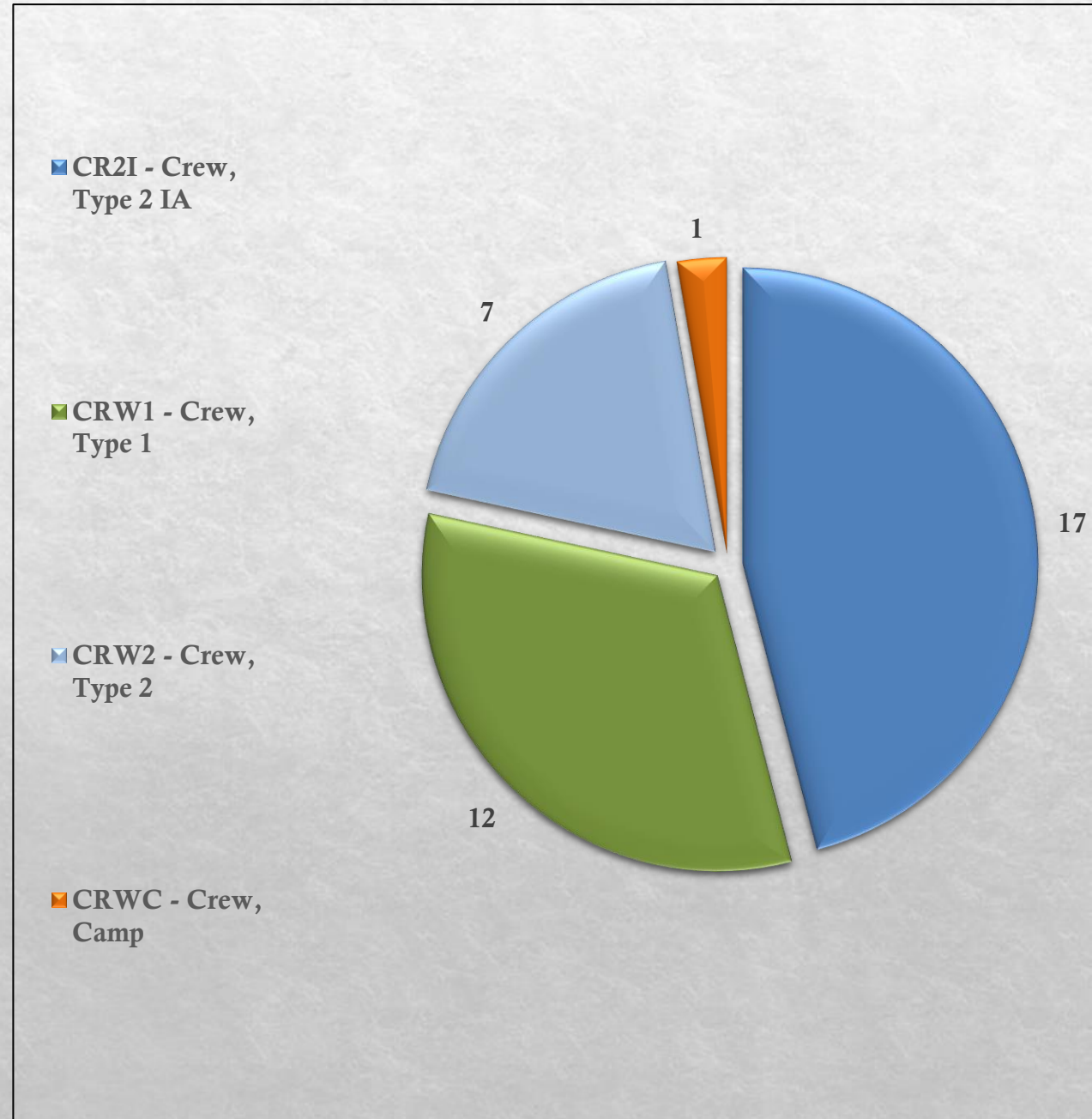
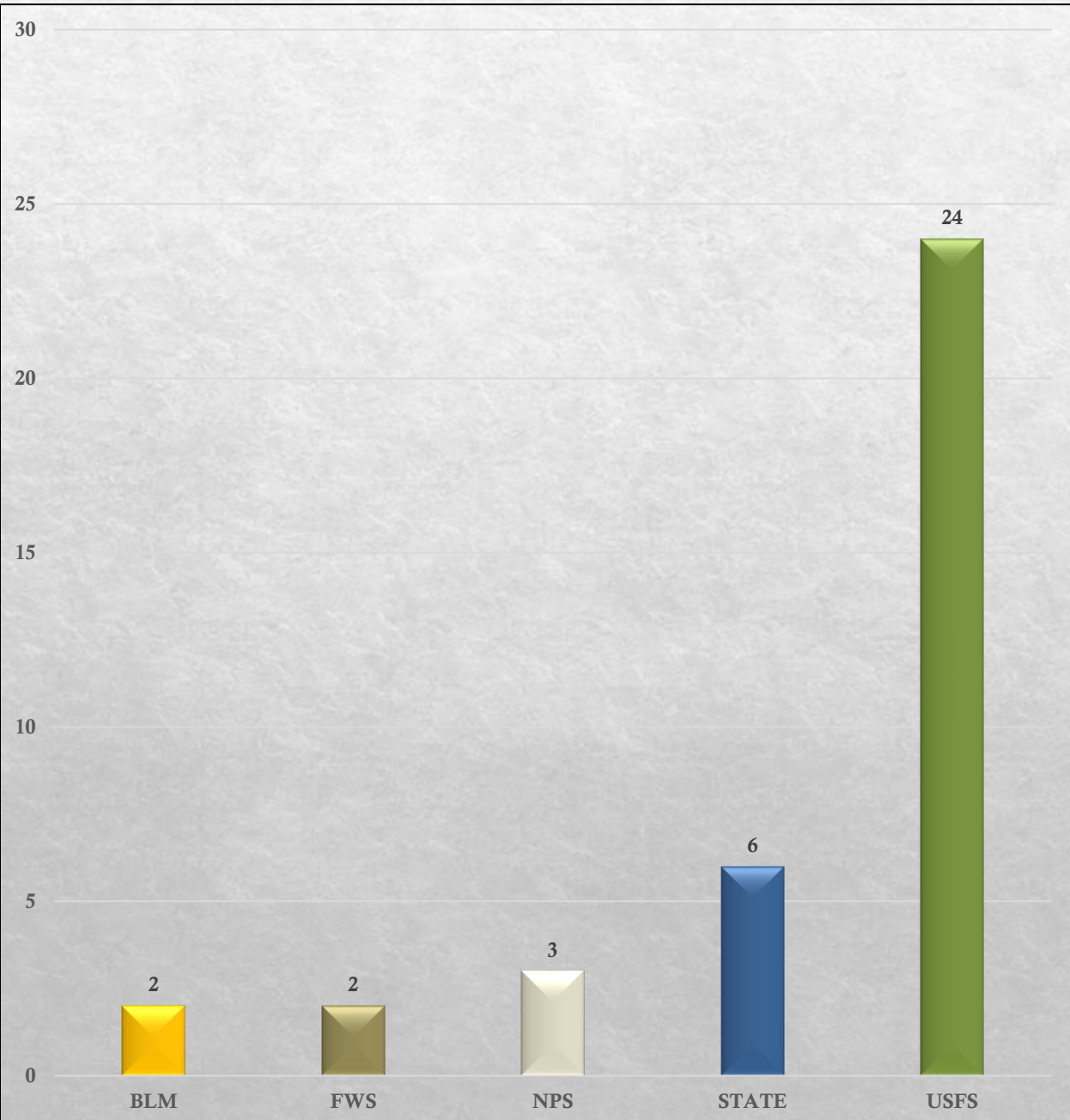
Overhead In Zone: 863 for 36 Incidents



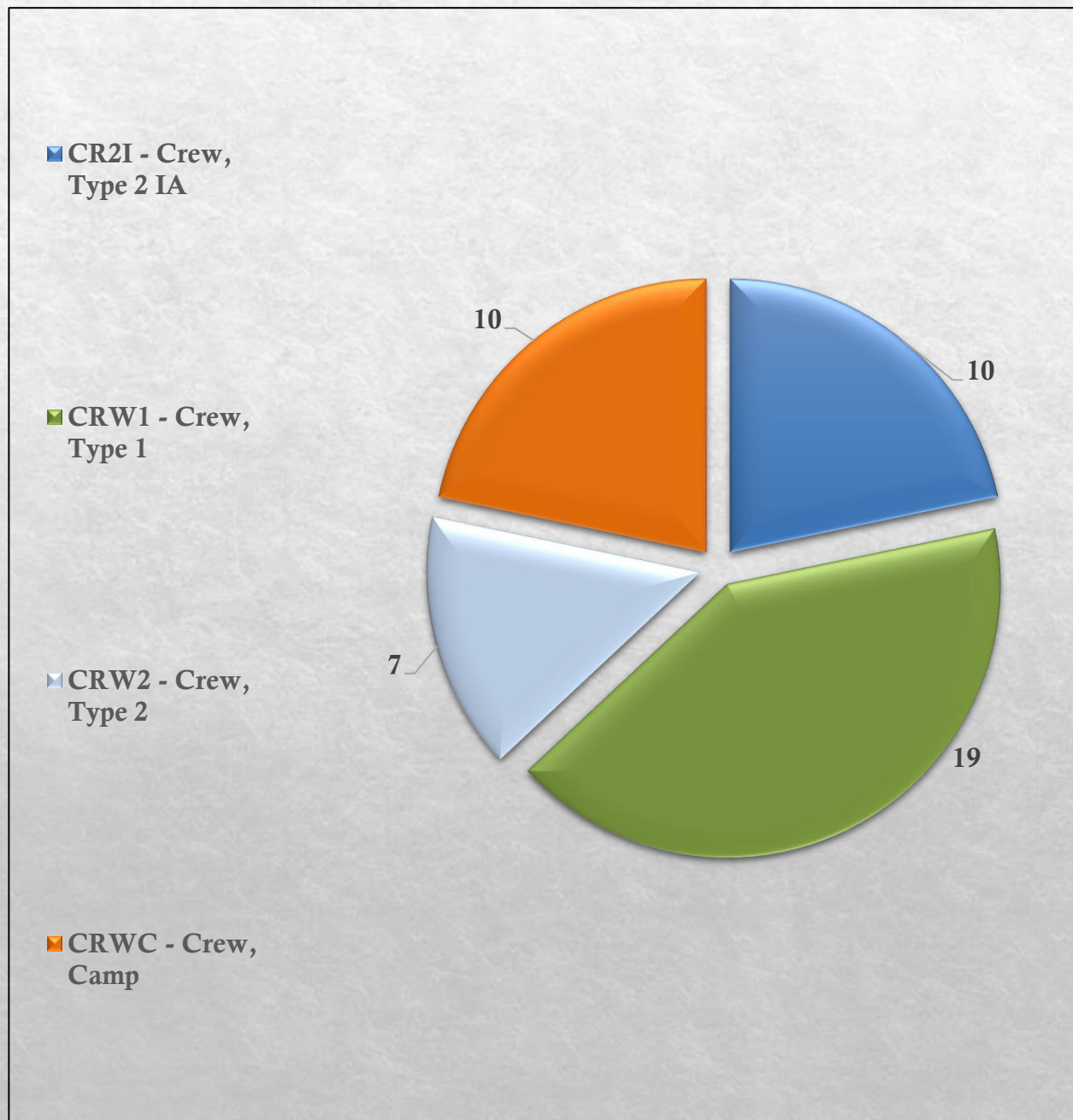
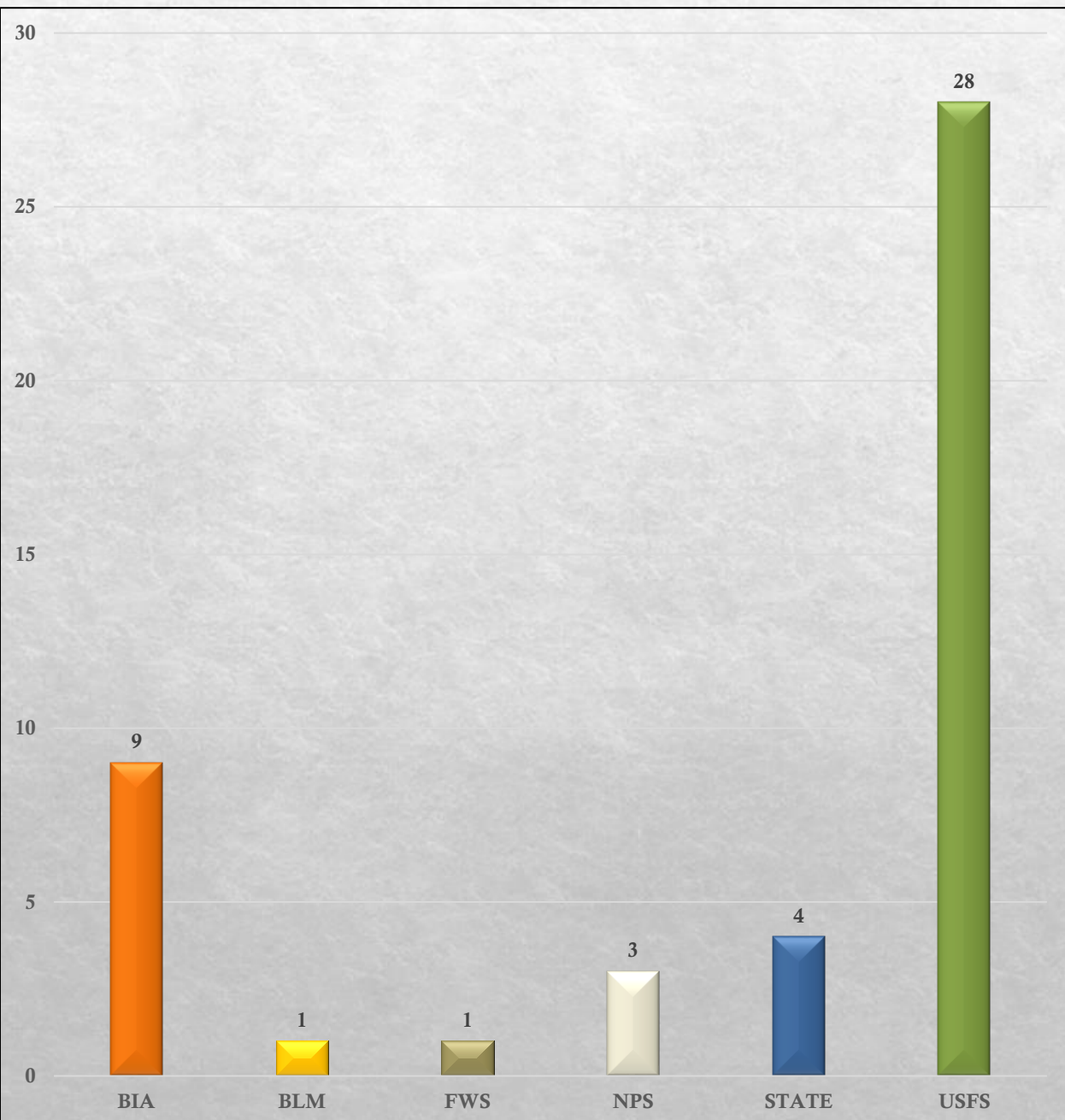
Overhead Out of Zone: 1,185 for 200 Incidents



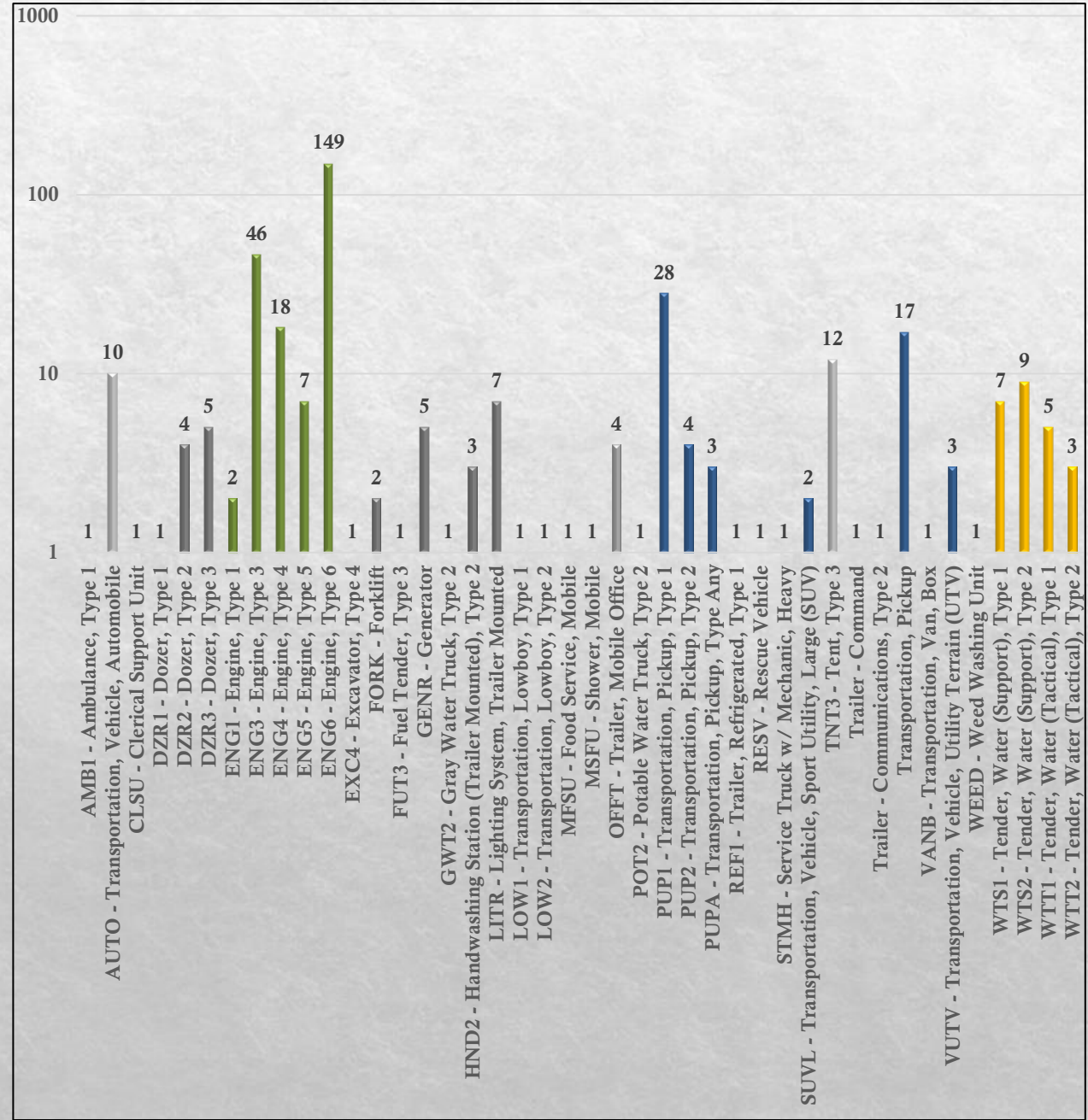
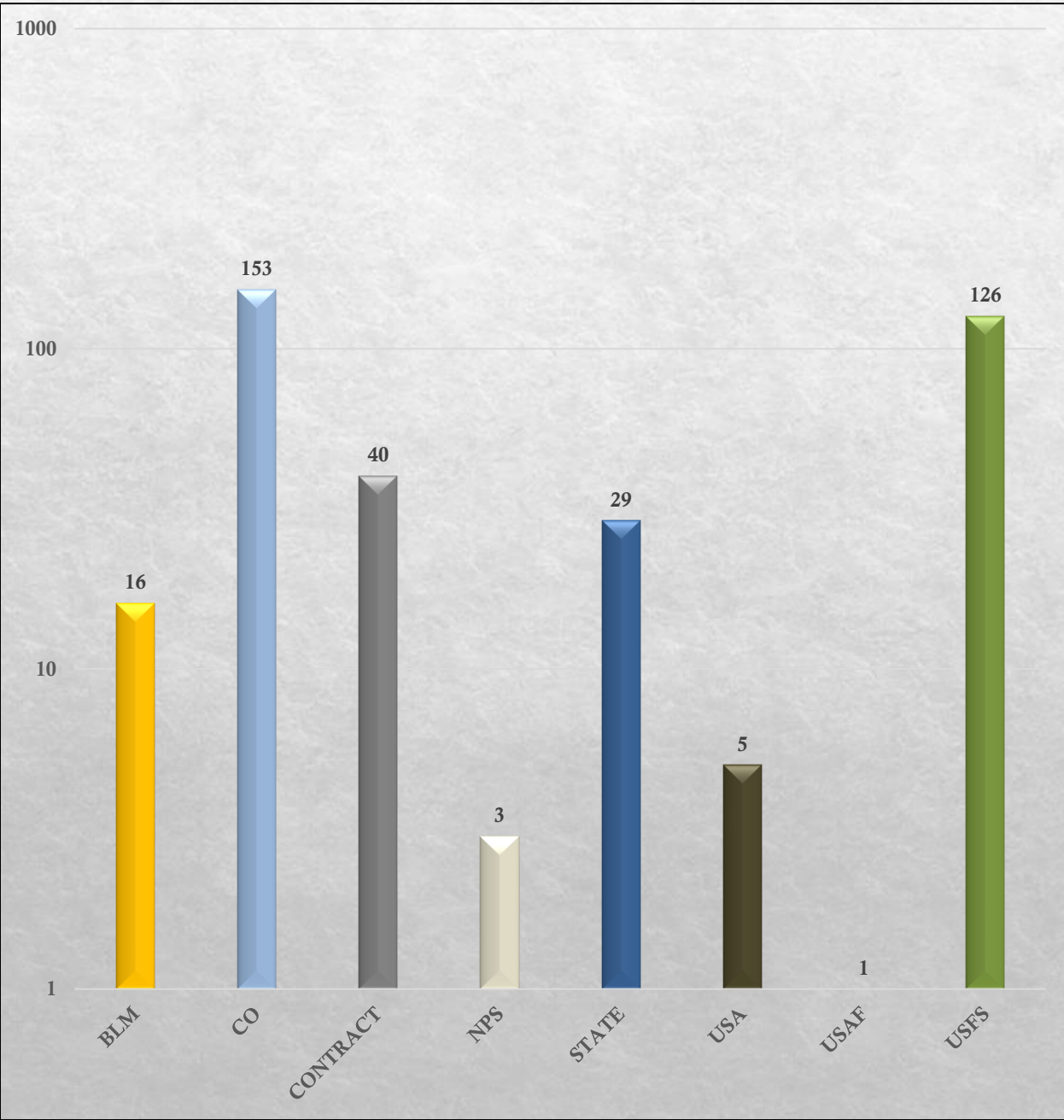
Crews In Zone: 37 for 8 Incidents



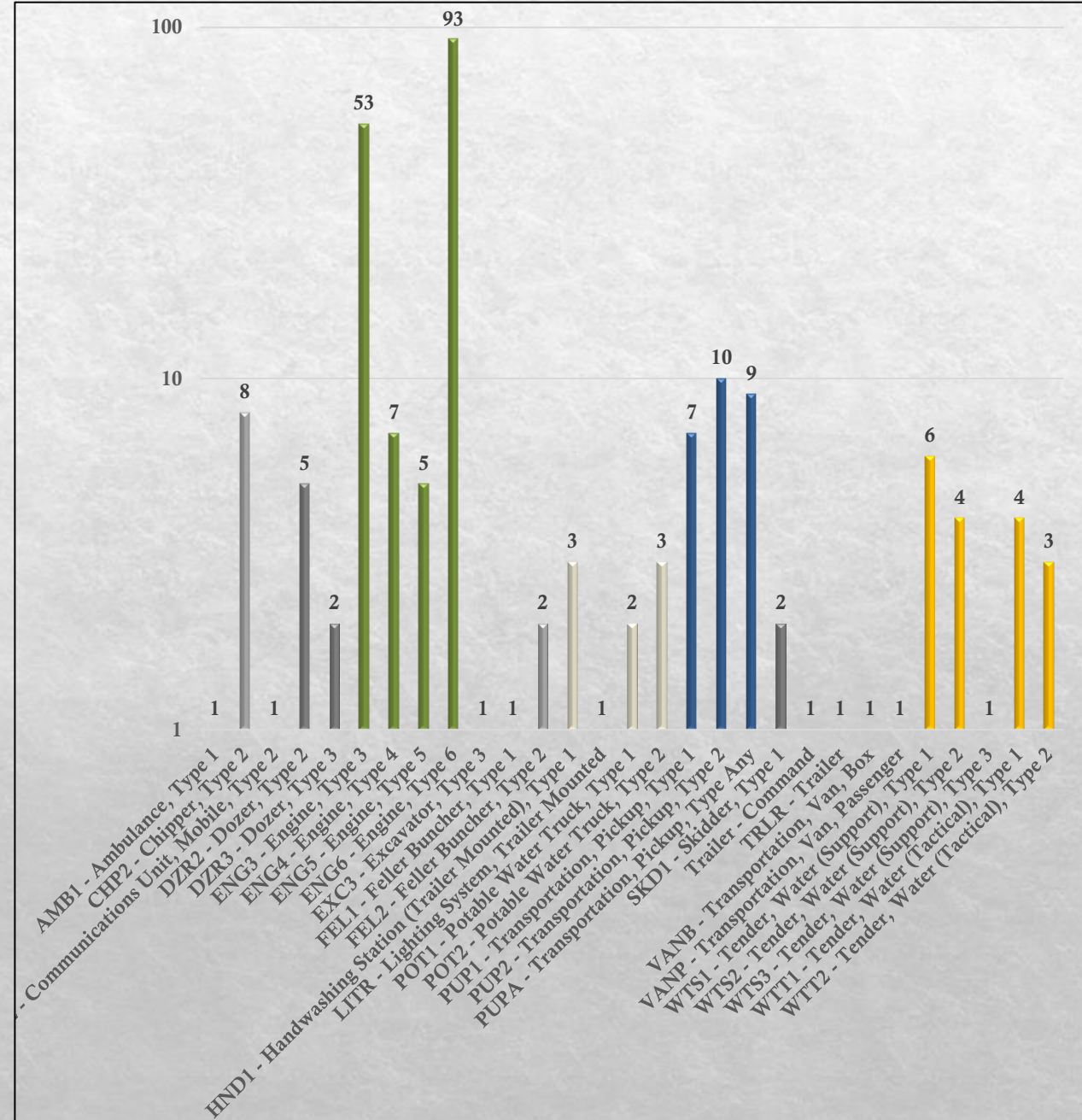
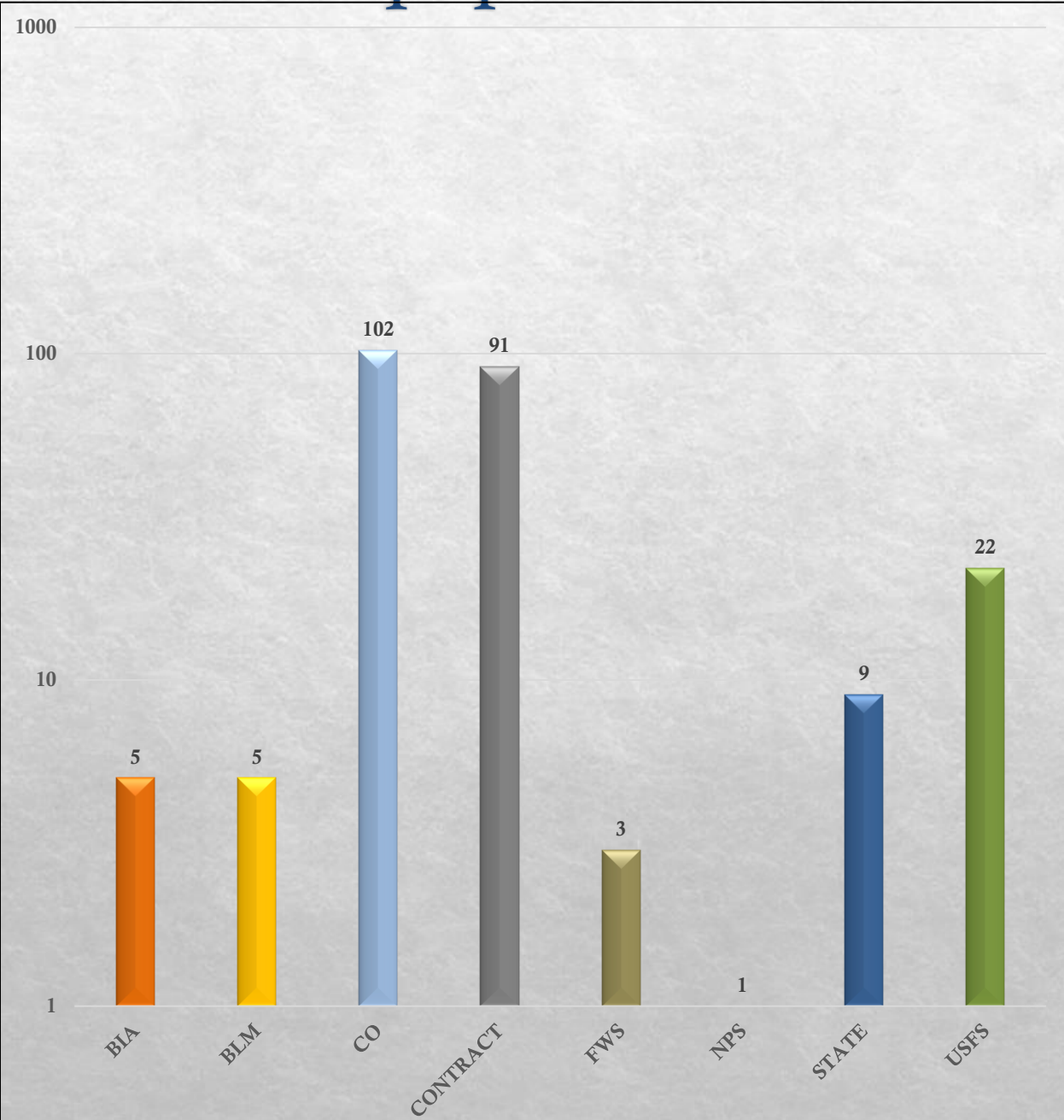
Crews Out of Zone: 46 for 22 Incidents



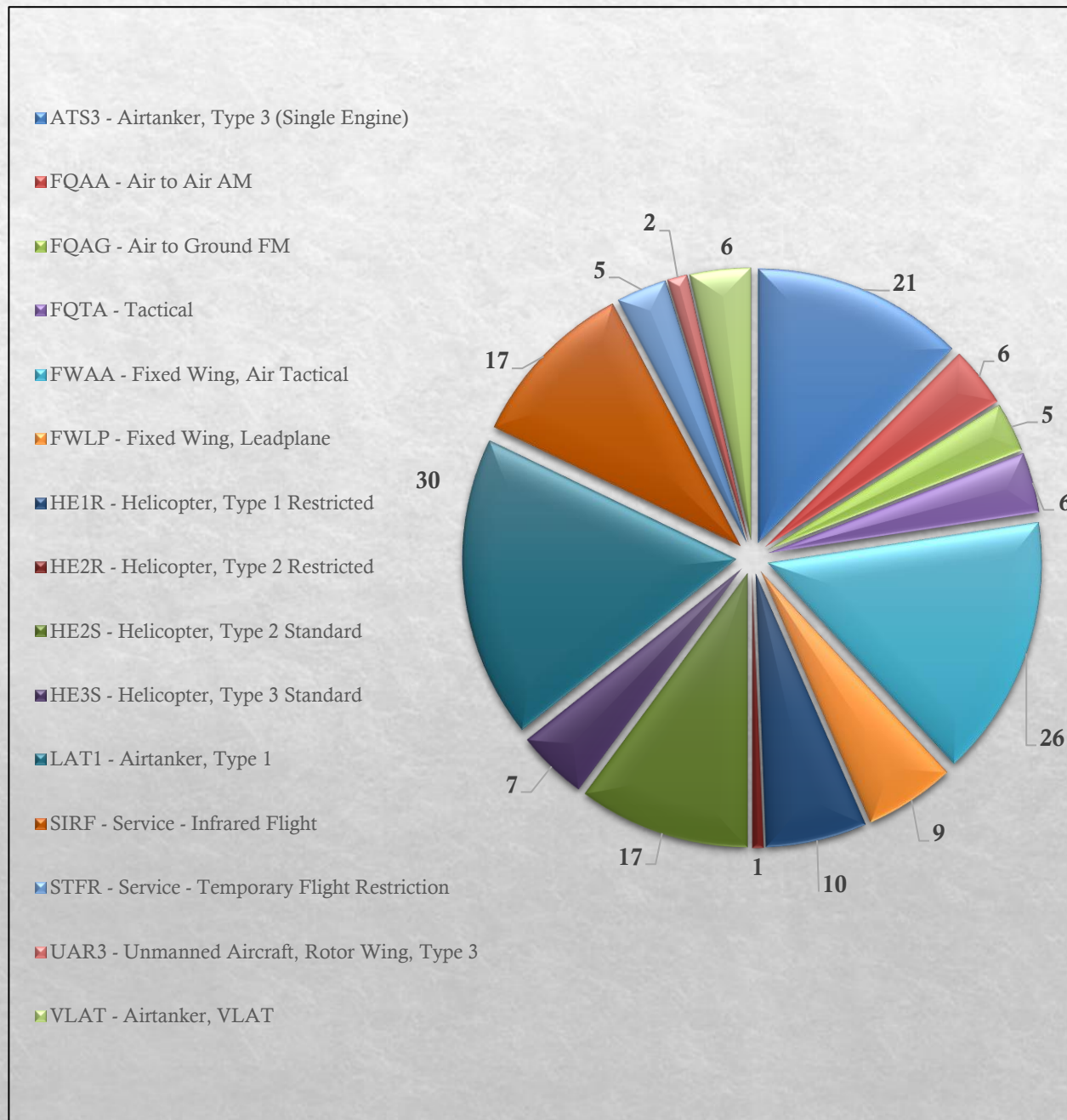
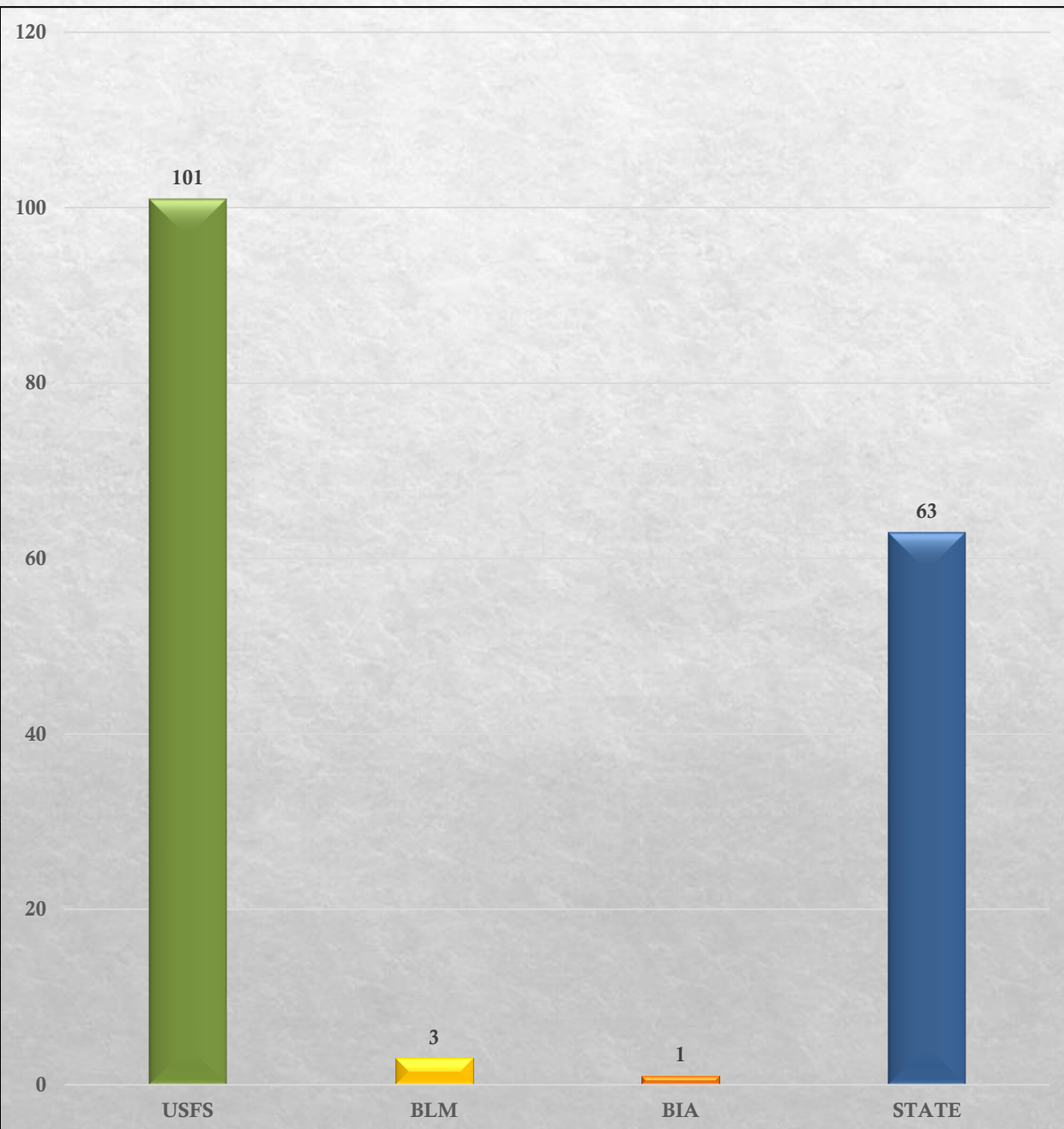
Equipment In Zone: 373 for 25 Incidents



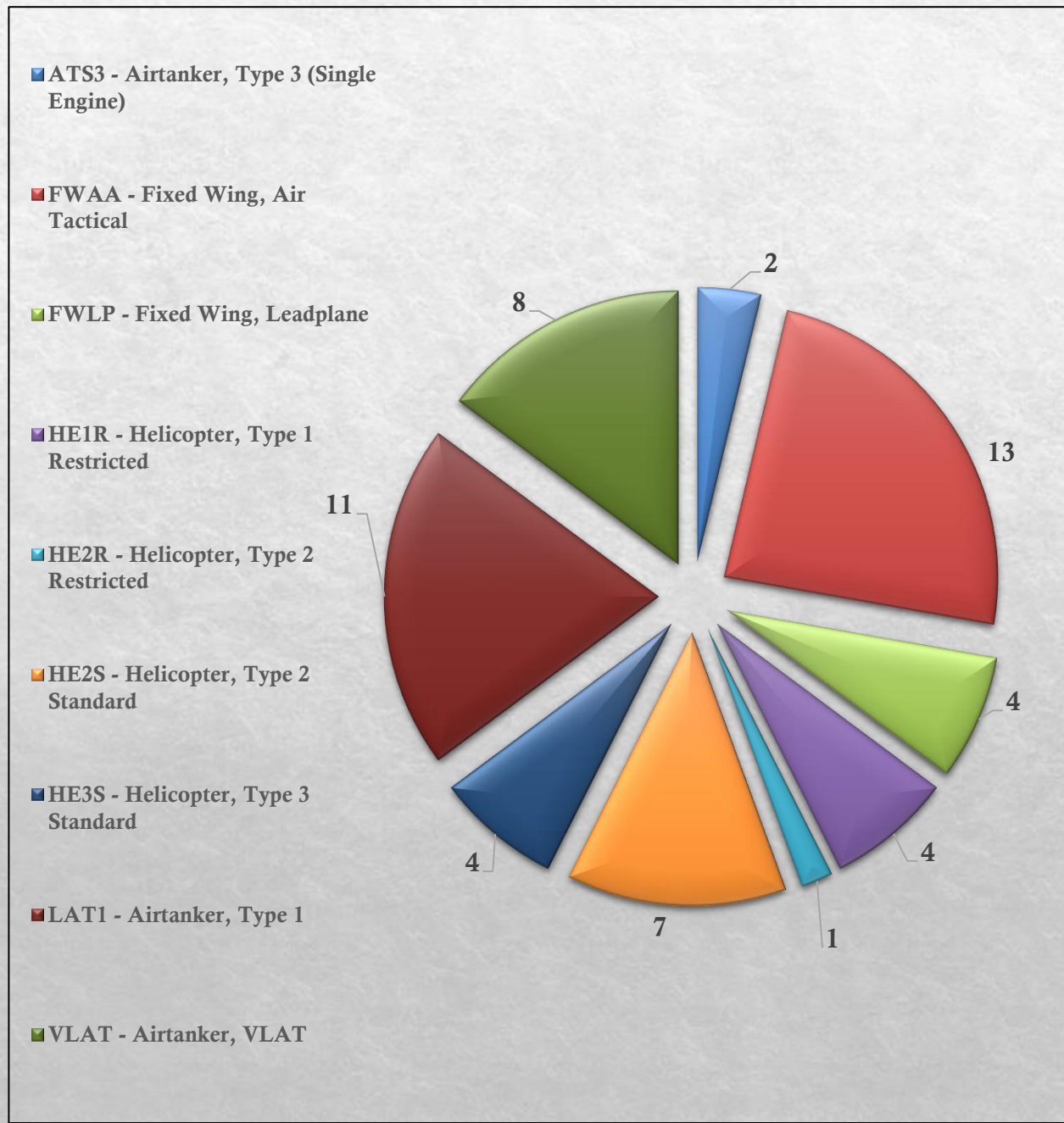
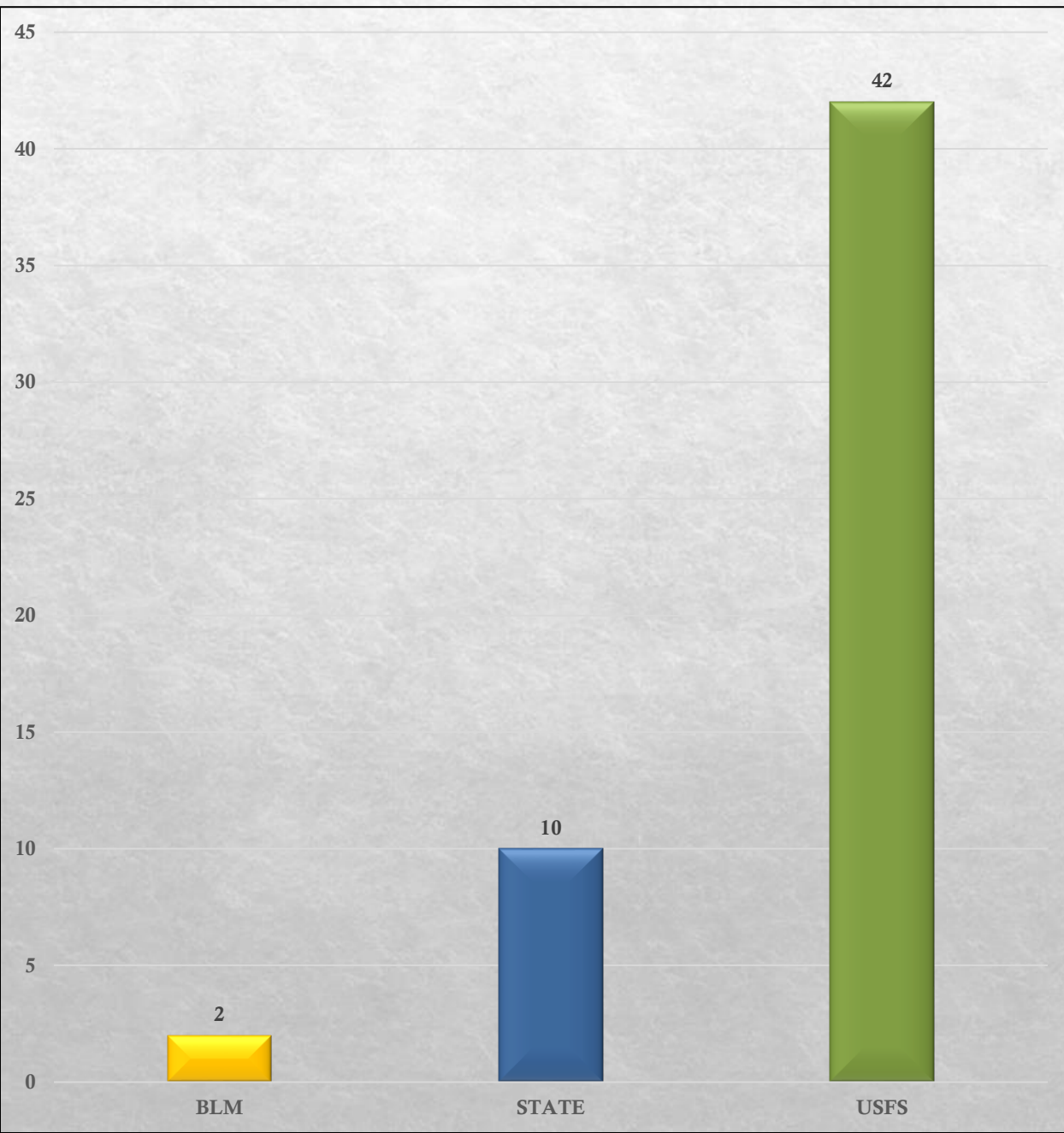
Equipment Out of Zone: 238 for 50 Incidents



Aircraft In Zone: 168 for 32 Incidents



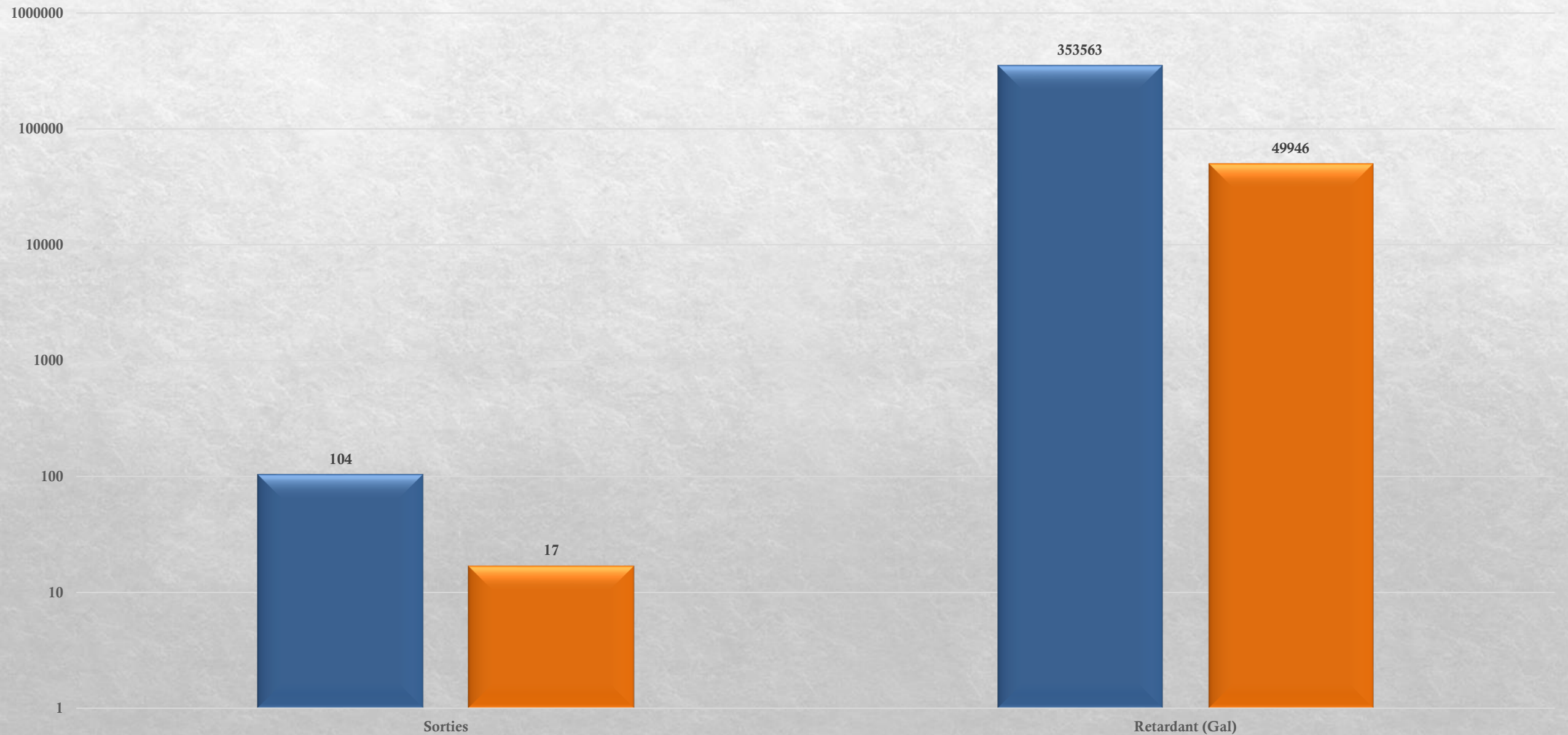
Aircraft Out of Zone: 54 for 32 Incidents



Tankerbase Totals: 21 sorties / 403,509 gal(s)

■ Colorado Springs TankerBase

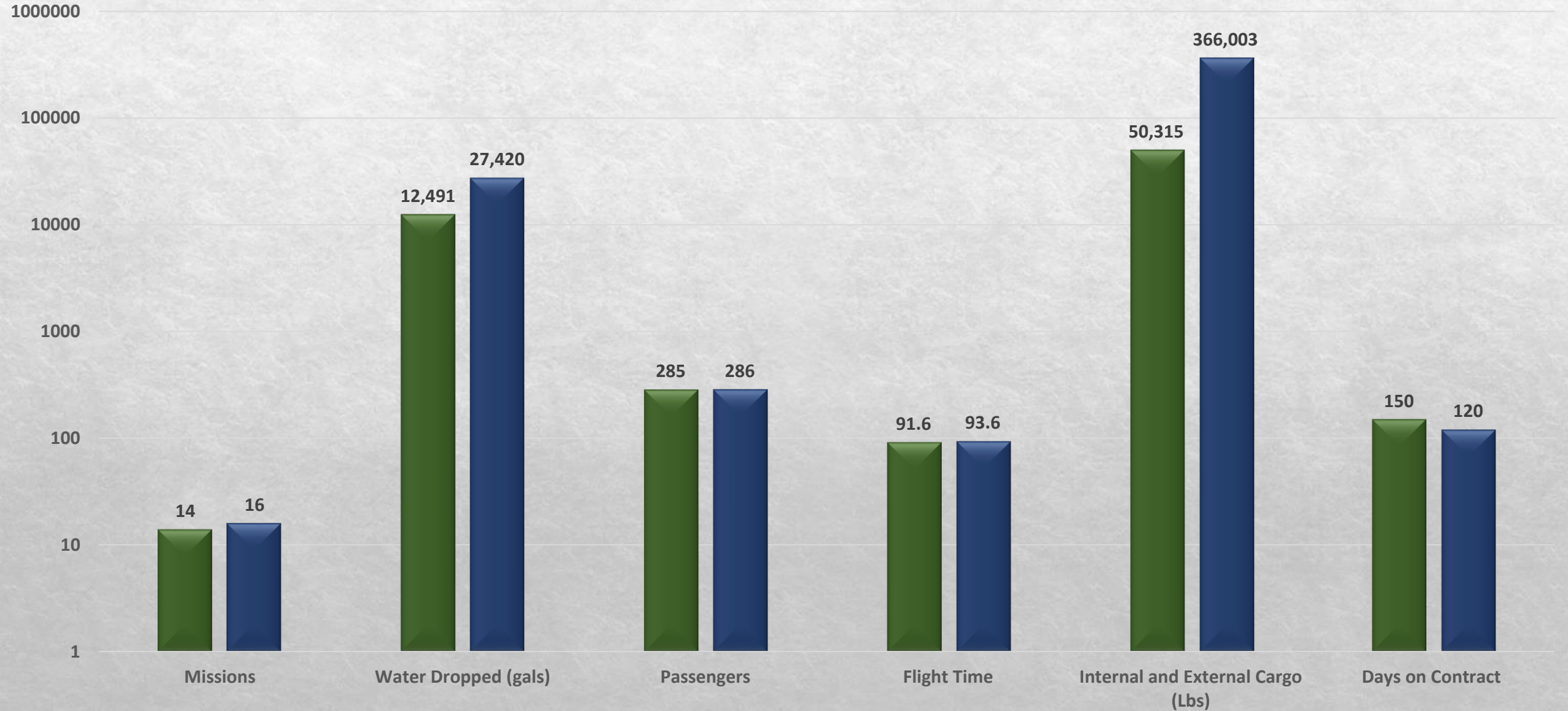
■ Jeffco Tankerbase (Support)



Helicopters

Forest Service

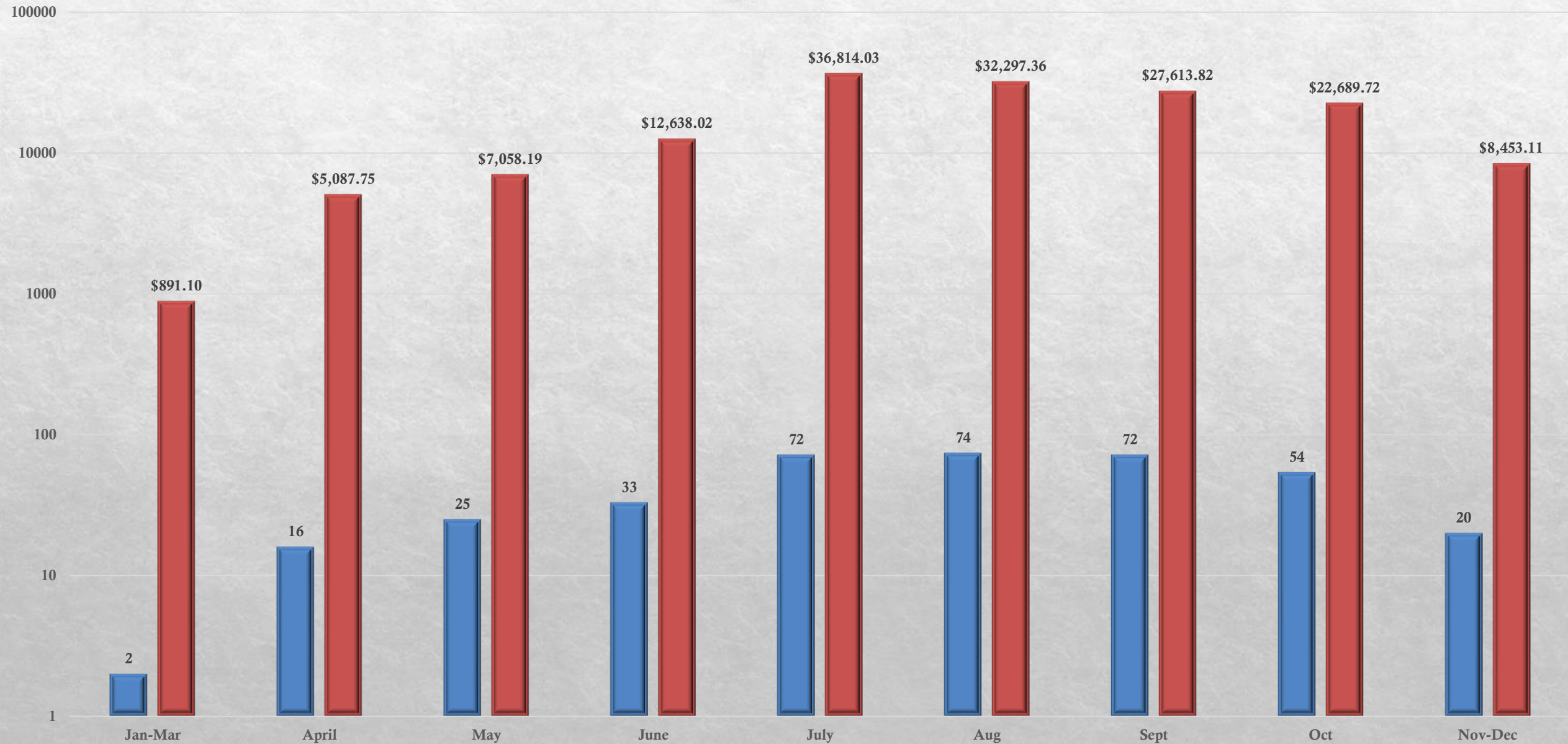
DFPC



BCD Travel: 368, \$153,543.10

■ # of Travelers

■ Cost of Travel



ICS 209's

Incident Name	Agency	Start Date	Cause	Ac.	Incident Type
Pottawatomie Creek	Ks-FRX	11-Jan	Human	400	IC4
206 th St. Fire	Ks-LVX	9-Feb	Human	185	IC4
Chelsea	Ks-MNX	15-Feb	Human	640	IC4
Diamond Creek Complex	Ks-MRX	15-Feb	Human	1000	IC4
Carlson Road	Ks-RLX	27-Feb	Human	800	IC4
Oregon Trail	Ks-PTX	5-Mar	Human	100	IC4
PawPaw Creek	Ks-WBX	5-Mar	Human	1300	IC4
75	Ks-JAX	5-Mar	Human	250	IC4
Aiken Switch	Ks-PTX	5-Mar	Human	900	IC4
Cottonwood Complex	Ks-RNX	5-Mar	Human	6180	T3
18 Valley	Ks-EKX	16-Mar	Human	4300	IC4
Lake Assist	Ks-CLX	20-Mar	Human	825	IC4
Garfield	Ks-PNX	29-Mar	Human	6000	IC4
North Branch	Ks-JWX	29-Mar	Human	10647	IC4
SE 226 and SE E Rd	Ks-HGX	29-Mar	Human	1360	IC4
Daily	Ks-CAX	30-Mar	Human	832	IC4
East Kennedy Creek	Ks-LYX	2-Apr	Human	960	IC4
Oil Field	KS-CFX	5-Apr	Human	115	IC5
Hillside	Ks-BAX	6-Apr	Human	1200	IC4
Carlson	Ks-RLX	6-Apr	Human	3850	IC4
CR14	Co-BNX	7-Apr	Human	354.2	IC4
23 and DD	Ks-MEX	7-Apr	Human	11584	IC4

ICS 209's continue

Illinois Creek	Ks-WBX	9-Apr	Human	1500	IC4
Bents Fort	Co-OTX	12-Apr	Human	1677	IC3, IMT2
Fort Lyon	Co-BNX	12-Apr	Human	2900	IC3, IMT2
FF	Co-CYX	22-Apr	Human	3800	IC4
Haswell	Co-KWX	22-Apr	Human	2436	IC4
Sheridan Lake	Co-KWX	22-Apr	Human	9210	IC4
TA-43	FCQ	28-Apr	Human	1300	IC4
Wilburton	Ks-MTX	11-May	Human	500	IC4
High Park	Co-TLX	12-May	Human	1572	IC3, IMT1, IC4
Mt Carmel	PSF	16-May	Lightning	1242	IC4
Medano	GSP	18-May	Lightning	306	IC5
Menkhaven	Co-CJX	28-May	Human	242	IC3, IC4
Quarterhorse	Ks-FIX	13-Jun	Human	700	IC4
Black Hills	FCQ	17-Jun	Lightning	1608	IC3
Deweese	PSF	26-Jul	Lightning	783	IC4
Miller Ranch	Ks-CAX	15-Sep	Lightning	3900	IC4
Smokey Hill	Ks-EWX	18-Sep	Human	701	IC4
Eads	CO-KWX	3-Oct	Human	575	IC5
145th Road	Ks-CSX	12-Oct	Human	1500	IC4
Towns and 50	Ks-FIX	23-Oct	Human	360	IC4
Ness/Ellis County	Ks-NSX	23-Oct	Human	2300	IC4
Tallent	Ks-LVX	7-Nov	Human	140	IC4
Doyle Creek	Ks-MNX	1-Dec	Human	1600	IC4
			45	94634.2	

Pueblo Interagency Dispatch Center Summary Situation Report: 12/30/2022

Year-to-Date - Wildland Fire Activity & Rx Fire Activity:

Agency	State-Unit	Fires (Human)	Acres (Human)	Fires (Lightning)	Acres (Lightning)	Total (Fires)	Total (Acres)	Fires (Rx)	Acres (Rx)
BIA	KS-HOA	14	641	0	0	14	641	5	244
BIA		14	641	0	0	14	641	5	244
BLM	CO-RGD	2	892	9	6	11	898	5	259
	CO-SLD	1	0	0	0	1	0	1	83
BLM		3	892	9	6	12	898	6	342
C&L	CO-ALX	0	0	0	0	0	0	0	0
	CO-APX	0	0	0	0	0	0	0	0
	CO-BAX	1	0	0	0	1	0	0	0
	CO-BNX	2	3,870	0	0	2	3,870	0	0
	CO-CFX	2	1	1	0	3	1	10	15
C&L	CO-CJX	3	31	0	0	3	31	0	0
	CO-CTX	0	0	0	0	0	0	3	15
	CO-CUX	4	391	1	1	5	392	0	0
	CO-CYX	1	3,800	0	0	1	3,800	0	0
	CO-DGX	2	1	0	0	2	1	1	0
	CO-ELX	2	23	0	0	2	23	0	0
	CO-EPX	12	595	2	0	14	595	1	40
	CO-FRX	5	6	2	3	7	9	0	0
	CO-HUX	1	5	1	140	2	145	1	1
	CO-JEX	3	16	6	2	9	18	2	30
	CO-KWX	4	12,471	0	0	4	12,471	0	0
	CO-LKX	0	0	0	0	0	0	0	0
	CO-LSX	2	288	4	20	6	308	0	0
	CO-OTX	4	820	0	0	4	820	0	0
	CO-PAX	2	0	1	0	3	0	0	0
	CO-PUX	7	404	0	0	7	404	0	0
	CO-RGX	1	16	0	0	1	16	1	0
CO-SHX	1	2	0	0	1	2	1	0	
CO-TLX	7	696	1	0	8	696	1	0	

Year-to-Date - Wildland Fire Activity & Rx Fire Activity:									
Agency	State-Unit	Fires (Human)	Acres (Human)	Fires (Lightning)	Acres (Lightning)	Total (Fires)	Total (Acres)	Fires (Rx)	Acres (Rx)
C&L	KS-BAX	1	1200	0	0	1	1200	0	0
	KS-CAX	1	832	1	3900	2	4732	0	0
	KS-CFX	8	538	1	26	9	564	0	0
	KS-CLX	1	825	0	0	1	825	0	0
	KS-CSX	1	1500	0	0	1	1500	0	0
	KS-EKX	1	4300	0	0	1	4300	0	0
	KS-EWX	1	701	0	0	1	701	0	0
	KS-FIX	2	1060	0	0	2	1060	0	0
	KS-FRX	1	400	0	0	1	400	0	0
	KS-HGX	1	1360	0	0	1	1360	0	0
	KS-JAX	1	250	0	0	1	250	0	0
	KS-JWX	1	10647	0	0	1	10647	0	0
	KS-LNX	3	168	0	0	3	168	0	0
	KS-LVX	2	325	0	0	2	325	0	0
	KS-LYX	4	1,063	0	0	4	1,063	0	0
	KS-MEX	1	11,584	0	0	1	11,584	0	0
	KS-MNX	3	4,540	0	0	3	4,540	0	0
	KS-MRX	1	1,000	0	0	1	1,000	0	0
	KS-MTX	2	501	1	0	3	501	0	0
	KS-NSX	1	14,342	0	0	1	14,342	0	0
	KS-NTX	1	1,603	0	0	1	1,603	0	0
	KS-PLX	1	2	0	0	1	2	0	0
	KS-PNX	1	6,000	0	0	1	6,000	0	0
	KS-PTX	2	2,850	0	0	2	2,850	0	0
	KS-RLX	2	2,800	0	0	2	2,800	0	0
	KS-RNX	1	6,180	0	0	1	6,180	0	0
KS-WBX	2	2,800	0	0	2	2,800	0	0	
C&L		113	102,807	22	4,092	135	106,899	21	101

Year-to-Date - Wildland Fire Activity & Rx Fire Activity:

Agency	State-Unit	Fires (Human)	Acres (Human)	Fires (Lightning)	Acres (Lightning)	Total (Fires)	Total (Acres)	Fires (Rx)	Acres (Rx)
FS	CO-PSF	40	47	22	2,112	62	2,159	28	9,075
	CO-RGF	2	212	7	93	9	305	9	741
FS		42	259	29	2,205	71	2,464	37	9,816
FWS	CO-ALR	2	0	1	0	3	0	0	0
	CO-BAR	1	1	0	0	1	1	0	0
	CO-RFR	2	1	0	0	2	1	0	0
	CO-TPR	1	1	0	0	1	1	0	0
	KS-FLR	1	50	0	0	1	50	7	1,170
	KS-KIR	0	0	0	0	0	0	2	1,454
	KS-MCR	1	15	0	0	1	15	6	1,511
	KS-QUR	1	12	0	0	1	12	2	1,273
FWS		9	80	1	0	10	80	17	5,408
NPS	CO-BFP	0	264	0	0	0	264	0	0
	CO-FFP	1	1	0	0	1	1	0	0
	CO-GSP	0	0	1	306	1	306	0	0
	KS-FSP	0	0	0	0	0	0	1	5
	KS-TGP	0	0	0	0	0	0	1	610
NPS		1	265	1	306	2	571	2	615
USA	CO-FCQ	5	1,330	2	1,655	7	2,985	2	688
USA		5	1,330	2	1,655	7	2,985	2	688
Grand Total:		187	106,274	64	8,264	251	114,538	90	17,214